

submitted in lieu of Form 3160-5

UNITED STATES  
DEPARTMENT OF THE INTERIOR  
BUREAU OF LAND MANAGEMENT

Sundry Notices and Reports on Wells

1. Type of Well  
GAS

2. Name of Operator  
**BURLINGTON**  
RESOURCES OIL & GAS COMPANY LP

3. Address & Phone No. of Operator  
PO Box 4289, Farmington, NM 87499 (505) 326-9700

4. Location of Well, Footage, Sec., T, R, M  
Unit F (SENW), 1330' FNL & 1820' FWL, Section 3, T27N, R6W, NMPM

12. CHECK APPROPRIATE BOX TO INDICATE NATURE OF NOTICE, REPORT, OTHER DATA

Type of Submission	Type of Action		
<input type="checkbox"/> Notice of Intent	<input type="checkbox"/> Abandonment	<input type="checkbox"/> Change of Plans	<input checked="" type="checkbox"/> Other - <input type="checkbox"/> Cathodic
<input checked="" type="checkbox"/> Subsequent Report	<input type="checkbox"/> Recompletion	<input type="checkbox"/> New Construction	
<input type="checkbox"/> Final Abandonment	<input type="checkbox"/> Plugging	<input type="checkbox"/> Non-Routine Fracturing	
	<input type="checkbox"/> Casing Repair	<input type="checkbox"/> Water Shut off	
	<input type="checkbox"/> Altering Casing	<input type="checkbox"/> Conversion to Injection	

13. Describe Proposed or Completed Operations

Attached is a drawing for the placement of the cathodic ground, rectifier and cable for the subject well.

14. I hereby certify that the foregoing is true and correct.

Signed Denise Journey Denise Journey Title: Staff Regulatory Technician Date: 9-19-11

(This space for Federal or State Office use)

APPROVED BY \_\_\_\_\_ Title \_\_\_\_\_ Date \_\_\_\_\_

CONDITION OF APPROVAL, if any:

Title 18 U.S.C. Section 1001, makes it a crime for any person knowingly and willfully to make any department or agency of the United States any false, fictitious or fraudulent statements or representations as to any matter within its jurisdiction

RECEIVED

SEP 19 2011

Farmington Field Office  
Bureau of Land Management



5. Lease Number  
SF-079051-B
6. If Indian, All. or  
Tribe Name
7. Unit Agreement Name  
San Juan 28-6 Unit
8. Well Name & Number  
San Juan 28-6 Unit 98P
9. API Well No.  
30-039-30567
10. Field and Pool  
Basin DK/Blanco MV
11. County and State  
Rio Arriba, NM

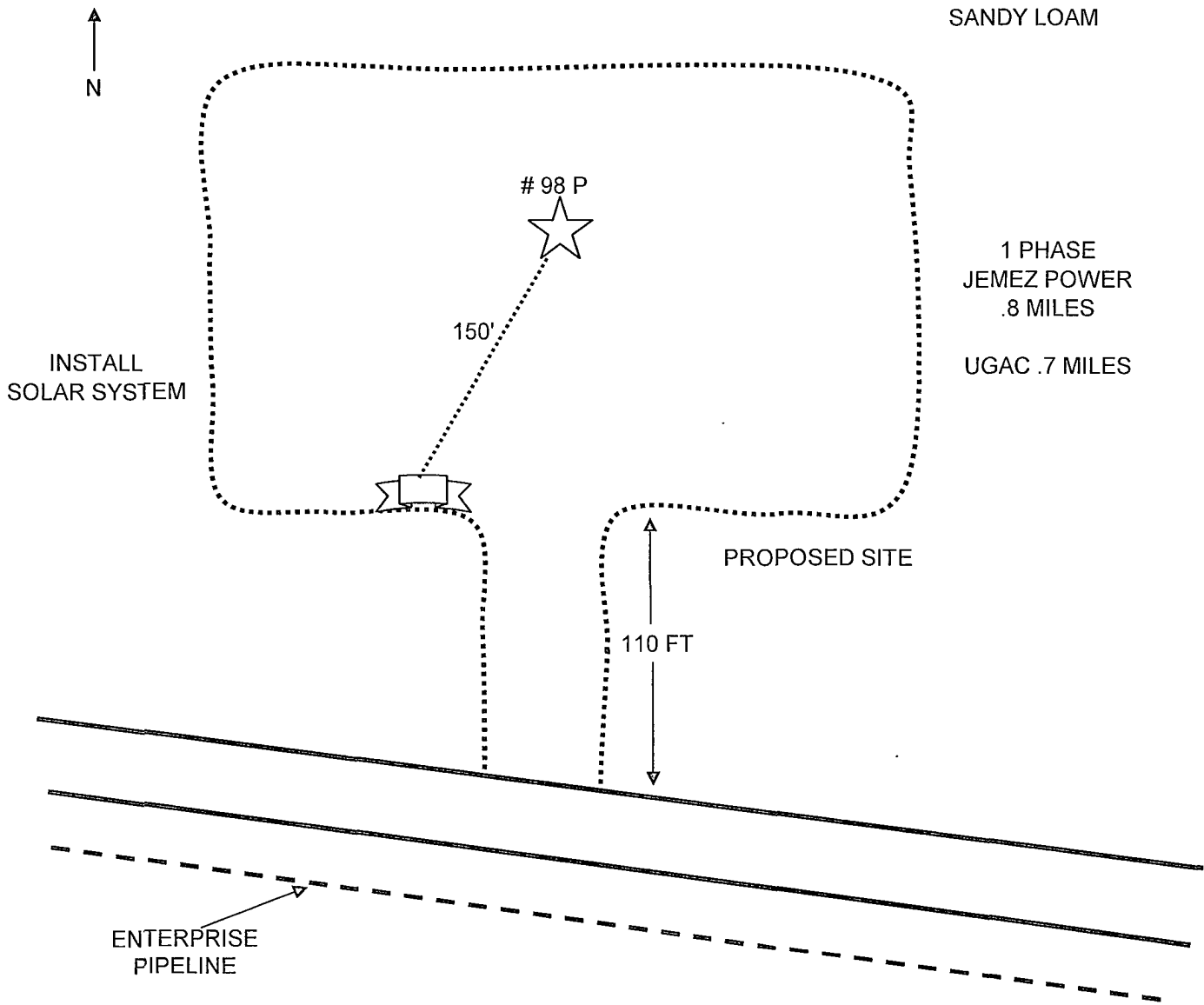
ACCEPTED FOR RECORD















SEP 20 2011

NMOCD

FARMINGTON FIELD OFFICE  
BY MR

WELL NAME	SAN JUAN 28 - 6 # 98 P
-----------	------------------------



TANK 	SEP OR DEHY 	SOLAR 	METER POLE 	PUMP JACK 	GND/BED EXISTING CABLE 
RECT  	PIT 	WELL 	proposed solar/gb 	PROPOSED CABLE 	POWER LINE 
			FOREIGN PL 	CONOCO PL 