

**UNITED STATES
DEPARTMENT OF THE INTERIOR
BUREAU OF LAND MANAGEMENT**

RECEIVED**OCT 06 2011**

Sundry Notices and Reports on Wells

Farmington Field Office
Bureau of Land Management1. Type of Well
GAS2. Name of Operator
BURLINGTON
RESOURCES OIL & GAS COMPANY LP

3. Address & Phone No. of Operator

PO Box 4289, Farmington, NM 87499 (505) 326-9700

4. Location of Well, Footage, Sec., T, R, M

Unit E (SWNW), 2410' FNL & 1025' FWL, Section 13, T27N, R6W, NMPM



5. Lease Number
SF-079363
6. If Indian, All. or
Tribe Name
7. Unit Agreement Name
San Juan 28-6 Unit
8. Well Name & Number
San Juan 28-6 Unit 179N
9. API Well No.
30-039-30570
10. Field and Pool
Basin DK/Blanco MV
11. County and State
Rio Arriba, NM

12. CHECK APPROPRIATE BOX TO INDICATE NATURE OF NOTICE, REPORT, OTHER DATA

Type of Submission

Type of Action

☐ Notice of Intent☐ Abandonment☐ Change of Plans☒

Other --

☐ Cathodic☒ Subsequent Report☐ Recompletion☐ New Construction☐ Plugging☐ Non-Routine Fracturing☐ Final Abandonment☐ Casing Repair☐ Water Shut off☐ Altering Casing☐ Conversion to Injection**13. Describe Proposed or Completed Operations**

Attached is a drawing for the placement of the cathodic ground, rectifier and cable for the subject well.

ACCEPTED FOR RECORD**OCT 06 2011**FARMINGTON FIELD OFFICE
BY *[Signature]***14. I hereby certify that the foregoing is true and correct.**

Signed

[Signature: Denise Journey]

Denise Journey

Title: Staff Regulatory Technician

Date 10-5-11

(This space for Federal or State Office use)

APPROVED BY

Title

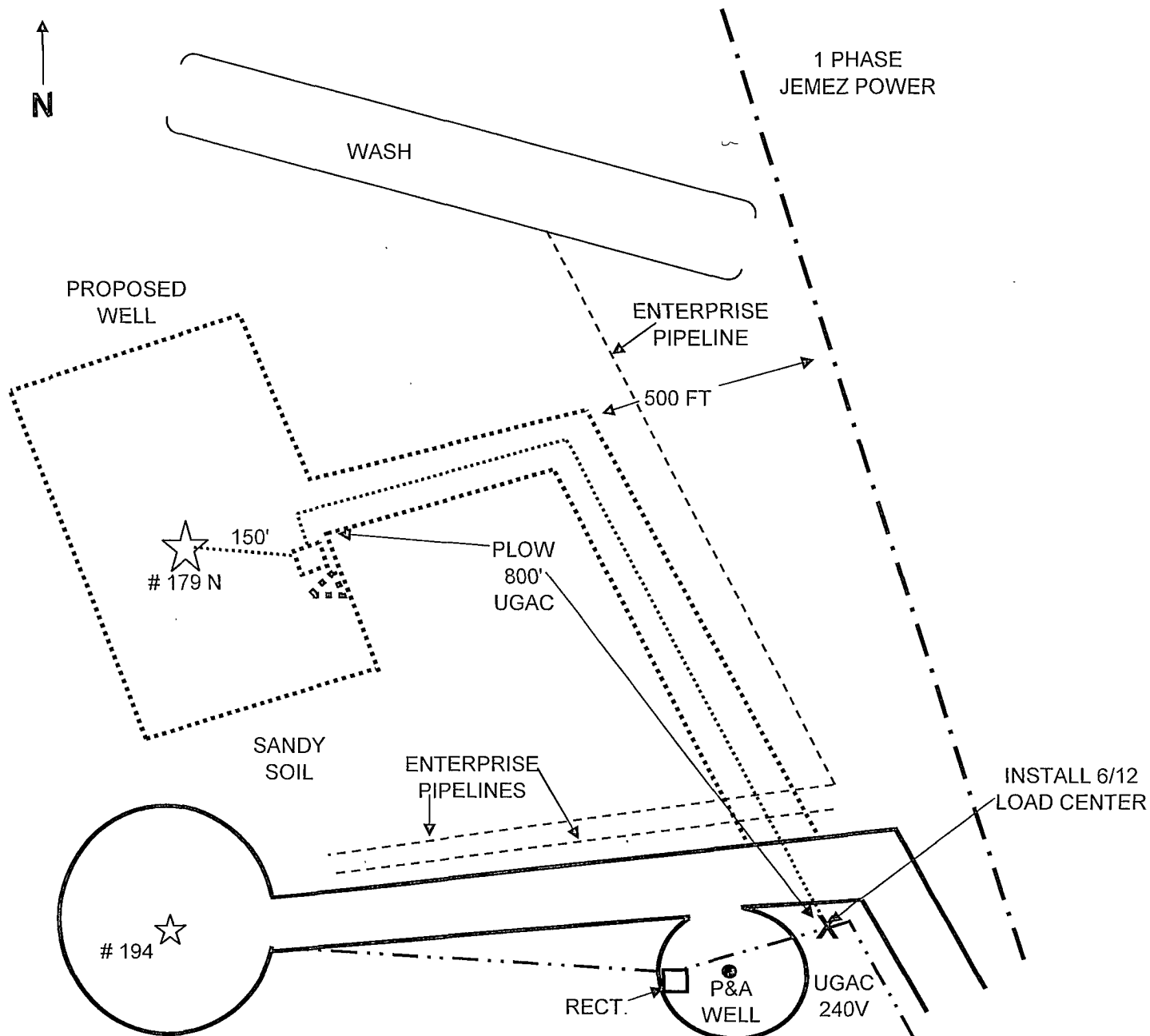
Date






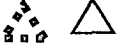








CONDITION OF APPROVAL, if any:

Title 18 U.S.C. Section 1001, makes it a crime for any person knowingly and willfully to make any department or agency of the United States any false, fictitious or fraudulent statements or representations as to any matter within its jurisdiction

NMOCD *RV**PC*

WELL NAME	SAN JUAN 28 - 6 # 179 N
------------------	--------------------------------



TANK 	SEP OR DEHY 	SOLAR 	METER POLE 	PUMP JACK 	GND/BED EXISTING CABLE 
RECT  	PIT 	WELL 	proposed solar/gb 	PROPOSED CABLE 	POWER LINE 
			FOREIGN PL 	CONOCO PL 