

**UNITED STATES
DEPARTMENT OF THE INTERIOR
BUREAU OF LAND MANAGEMENT**

RECEIVED**OCT 12 2011**

Sundry Notices and Reports on Wells

Farmington Field Office
Bureau of Land Management

1. Type of Well
GAS

5. Lease Number
SF-078096
6. If Indian, All. or
Tribe Name
7. Unit Agreement Name

2. Name of Operator

ConocoPhillips

3. Address & Phone No. of Operator

PO Box 4289, Farmington, NM 87499 (505) 326-9700

8. Well Name & Number
Mudge B 100

9. API Well No.
30-045-34846

4. Location of Well, Footage, Sec., T, R, M

Unit N (SESW), 1068' FSL & 2376' FWL, Section 21, T31N, R11W, NMPM

10. Field and Pool
Basin Fruitland Coal
11. County and State
San Juan, NM

12. CHECK APPROPRIATE BOX TO INDICATE NATURE OF NOTICE, REPORT, OTHER DATA

Type of Submission

Type of Action

☐ Notice of Intent☐ Abandonment☐ Change of Plans☒ Other - Cathodic☒ Subsequent Report☐ Recompletion☐ New Construction☐ Final Abandonment☐ Plugging☐ Non-Routine Fracturing☐ Casing Repair☐ Water Shut off☐ Altering Casing☐ Conversion to Injection

13. Describe Proposed or Completed Operations

Attached is a drawing for the placement of the cathodic ground, rectifier and cable for the subject well.

RCVD OCT 25 '11

ACCEPTED FOR RECORD

OCT 17 2011

FARMINGTON FIELD OFFICE
BY _____

ACCEPTED

OIL CONS. DIV.

DIST. 3

OCT 17 2011

FARMINGTON FIELD OFFICE
BY Doree Spers

14. I hereby certify that the foregoing is true and correct.

Signed

Doree Journey

Denise Journey

Title Staff Regulatory TechnicianDate 10-11-11

(This space for Federal or State Office use)

APPROVED BY _____ Title _____ Date _____

CONDITION OF APPROVAL, if any:

Title 18 U S C Section 1001, makes it a crime for any person knowingly and willfully to make any department or agency of the United States any false, fictitious or fraudulent statements or representations as to any matter within its jurisdiction

NMOCD

PK

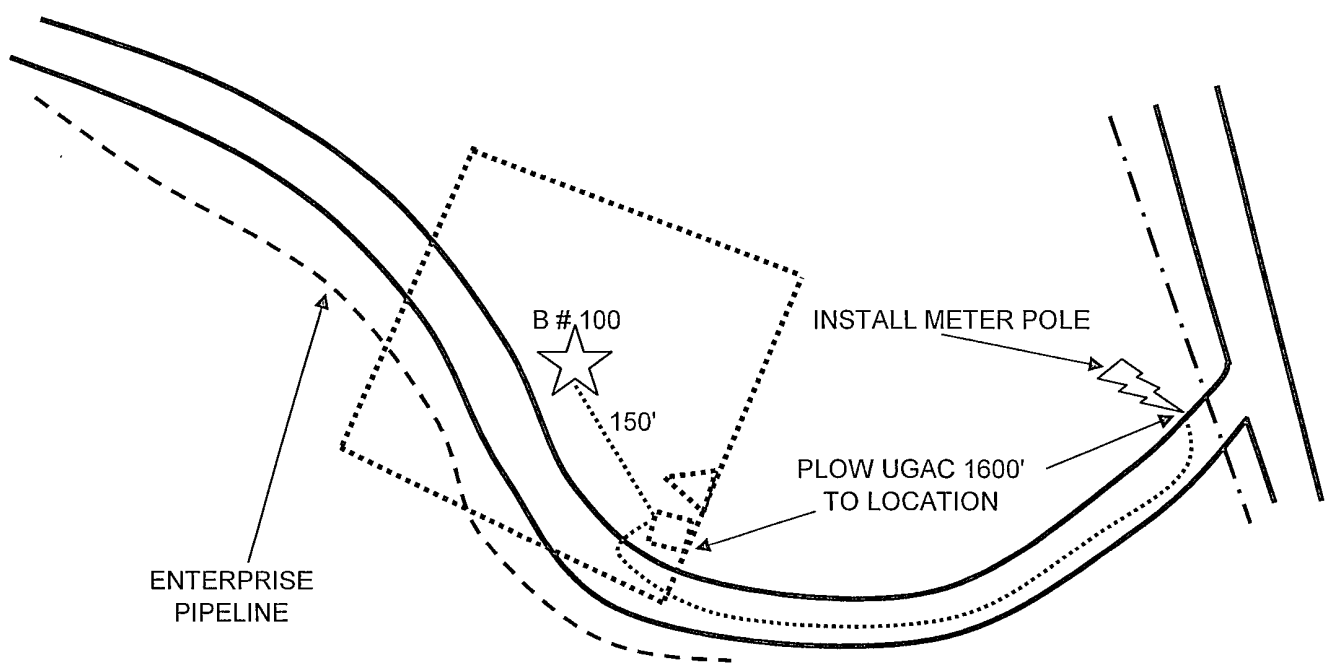
WELL NAME	MUDGE B # 100
-----------	----------------------

















1 PHASE CITY OF FMN PRIMARY 1000'

SANDY LOAM

INSTALL RECTIFIER SYSTEM



TANK 	SEP OR DEHY 	SOLAR 	METER POLE 	PUMP JACK 	GND/BED 	EXISTING CABLE 
RECT 	PIT 	WELL 	proposed solar/gb 	PROPOSED CABLE 	POWER LINE 	CONOCO PL 
				FOREIGN PL 