

District I
1625 N. French Dr., Hobbs, NM 88240

District II
1301 W. Grand Avenue, Artesia, NM 88210

District III
1000 Rio Brazos Road, Aztec, NM 87410

District IV
1220 S. St. Francis Dr., Santa Fe, NM 87505

State of New Mexico
Energy Minerals and Natural Resources
Department
Oil Conservation Division
1220 South St. Francis Dr.
Santa Fe, NM 87505

For temporary pits, closed-loop systems, and below-grade tanks, submit to the appropriate NMOCD District Office.
For permanent pits and exceptions submit to the Santa Fe Environmental Bureau office and provide a copy to the appropriate NMOCD District Office.

3909

Pit, Closed-Loop System, Below-Grade Tank, or
Proposed Alternative Method Permit or Closure Plan Application

Type of action: ☐ Permit of a pit, closed-loop system, below-grade tank, or proposed alternative method
☒ Closure of a pit, closed-loop system, below-grade tank, or proposed alternative method
☐ Modification to an existing permit
☐ Closure plan only submitted for an existing permitted or non-permitted pit, closed-loop system, below-grade tank, or proposed alternative method

Instructions. Please submit one application (Form C-144) per individual pit, closed-loop system, below-grade tank or alternative request

Please be advised that approval of this request does not relieve the operator of liability should operations result in pollution of surface water, ground water or the environment. Nor does approval relieve the operator of its responsibility to comply with any other applicable governmental authority's rules, regulations or ordinances.

Operator: Energen Resources Corporation OGRID #: 162928
Address: 2010 Afton Place, Farmington, NM 87401
Facility or well name: Jicarilla 96 #4B
API Number: 30-039-30153 OCD Permit Number: _____
U/L or Qtr/Qtr G Section 01 Township 26N Range 03W County: Rio Arriba
Center of Proposed Design: Latitude 36.51551 Longitude 107.09220 NAD: ☐ 1927 ☒ 1983
Surface Owner: ☐ Federal ☐ State ☐ Private ☒ Tribal Trust or Indian Allotment

2

☒ **Pit:** Subsection F or G of 19.15.17.11 NMAC

Temporary: ☒ Drilling ☐ Workover

☐ Permanent ☐ Emergency ☐ Cavitation ☐ P&A

☐ Lined ☐ Unlined Liner type: Thickness _____ mil ☐ LLDPE ☐ HDPE ☐ PVC ☐ Other _____

☐ String-Reinforced

Liner Seams: ☐ Welded ☐ Factory ☐ Other _____ Volume: _____ bbl Dimensions: L _____ x W _____ x D _____

3

☐ **Closed-loop System:** Subsection H of 19.15.17.11 NMAC

Type of Operation: ☐ P&A ☐ Drilling a new well ☐ Workover or Drilling (Applies to activities which require prior approval of a permit or notice of intent)

☐ Drying Pad ☐ Above Ground Steel Tanks ☐ Haul-off Bins ☐ Other _____

☐ Lined ☐ Unlined Liner type: Thickness _____ mil ☐ LLDPE ☐ HDPE ☐ PVC ☐ Other _____

Liner Seams: ☐ Welded ☐ Factory ☐ Other _____


14 15 16 17 18 19 20 21 22 23 24 25
RECEIVED

☐ **Below-grade tank:** Subsection I of 19.15.17.11 NMAC
Volume: _____ bbl Type of fluid: _____
Tank Construction material: _____
☐ Secondary containment with leak detection ☐ Visible sidewalls, liner, 6-inch lift and automatic overflow shut-off
☐ Visible sidewalls and liner ☐ Visible sidewalls only ☐ Other _____
Liner type. Thickness _____ mil ☐ LLDPE ☐ HDPE ☐ PVC ☐ Other _____

5

☐ **Alternative Method:**

Submittal of an exception request is required. Exceptions must be submitted to the Santa Fe Environmental Bureau office for consideration of approval.



6

Fencing: Subsection D of 19.15.17.11 NMAC (Applies to permanent pits, temporary pits, and below-grade tanks)

- ☐ Chain link, six feet in height, two strands of barbed wire at top (*Required if located within 1000 feet of a permanent residence, school, hospital, institution or church*)
- ☐ Four foot height, four strands of barbed wire evenly spaced between one and four feet
- ☐ Alternate. Please specify _____

7

Netting: Subsection E of 19.15.17.11 NMAC (Applies to permanent pits and permanent open top tanks)

- ☐ Screen ☐ Netting ☐ Other
- ☐ Monthly inspections (If netting or screening is not physically feasible)

8

Signs: Subsection C of 19.15.17.11 NMAC

- ☐ 12"x 24", 2" lettering, providing Operator's name, site location, and emergency telephone numbers
- ☐ Signed in compliance with 19.15.3.103 NMAC

9

Administrative Approvals and Exceptions:

Justifications and/or demonstrations of equivalency are required. Please refer to 19.15.17 NMAC for guidance.

- ☐ Administrative approval(s): Requests must be submitted to the appropriate division district or the Santa Fe Environmental Bureau office for consideration of approval.
- ☐ Exception(s): Requests must be submitted to the Santa Fe Environmental Bureau office for consideration of approval.

10

Siting Criteria (regarding permitting) 19.15.17.10 NMAC

Instructions: The applicant must demonstrate compliance for each siting criteria below in the application. Recommendations of acceptable source material are provided below. Requests regarding changes to certain siting criteria may require administrative approval from the appropriate district office or may be considered an exception which must be submitted to the Santa Fe Environmental Bureau office for consideration of approval. Applicant must attach justification for request. Please refer to 19.15.17.10 NMAC for guidance. Siting criteria does not apply to drying pads or above-grade tanks associated with a closed-loop system.

- | | |
|--|---|
| Ground water is less than 50 feet below the bottom of the temporary pit, permanent pit, or below-grade tank.
- NM Office of the State Engineer - iWATERS database search; USGS; Data obtained from nearby wells | <input type="checkbox"/> Yes <input type="checkbox"/> No |
| Within 300 feet of a continuously flowing watercourse, or 200 feet of any other significant watercourse or lakebed, sinkhole, or playa lake (measured from the ordinary high-water mark).
- Topographic map, Visual inspection (certification) of the proposed site | <input type="checkbox"/> Yes <input type="checkbox"/> No |
| Within 300 feet from a permanent residence, school, hospital, institution, or church in existence at the time of initial application.
(Applies to temporary, emergency, or cavitation pits and below-grade tanks)
- Visual inspection (certification) of the proposed site; Aerial photo; Satellite image | <input type="checkbox"/> Yes <input type="checkbox"/> No
<input type="checkbox"/> NA |
| Within 1000 feet from a permanent residence, school, hospital, institution, or church in existence at the time of initial application.
(Applies to permanent pits)
- Visual inspection (certification) of the proposed site; Aerial photo; Satellite image | <input type="checkbox"/> Yes <input type="checkbox"/> No |
| Within 500 horizontal feet of a private, domestic fresh water well or spring that less than five households use for domestic or stock watering purposes, or within 1000 horizontal feet of any other fresh water well or spring, in existence at the time of initial application.
- NM Office of the State Engineer - iWATERS database search; Visual inspection (certification) of the proposed site | <input type="checkbox"/> Yes <input type="checkbox"/> No |
| Within incorporated municipal boundaries or within a defined municipal fresh water well field covered under a municipal ordinance adopted pursuant to NMSA 1978, Section 3-27-3, as amended.
- Written confirmation or verification from the municipality; Written approval obtained from the municipality | <input type="checkbox"/> Yes <input type="checkbox"/> No |
| Within 500 feet of a wetland.
- US Fish and Wildlife Wetland Identification map, Topographic map; Visual inspection (certification) of the proposed site | <input type="checkbox"/> Yes <input type="checkbox"/> No |
| Within the area overlying a subsurface mine.
- Written confirmation or verification or map from the NM EMNRD-Mining and Mineral Division | <input type="checkbox"/> Yes <input type="checkbox"/> No |
| Within an unstable area.
- Engineering measures incorporated into the design; NM Bureau of Geology & Mineral Resources; USGS; NM Geological Society; Topographic map | <input type="checkbox"/> Yes <input type="checkbox"/> No |
| Within a 100-year floodplain.
- FEMA map | <input type="checkbox"/> Yes <input type="checkbox"/> No |

11.

Temporary Pits, Emergency Pits, and Below-grade Tanks Permit Application Attachment Checklist: Subsection B of 19.15.17.9 NMAC
Instructions: Each of the following items must be attached to the application. Please indicate, by a check mark in the box, that the documents are attached.

- ☐ Hydrogeologic Report (Below-grade Tanks) - based upon the requirements of Paragraph (4) of Subsection B of 19.15.17.9 NMAC
☐ Hydrogeologic Data (Temporary and Emergency Pits) - based upon the requirements of Paragraph (2) of Subsection B of 19.15.17.9 NMAC
☐ Siting Criteria Compliance Demonstrations - based upon the appropriate requirements of 19.15.17.10 NMAC
☐ Design Plan - based upon the appropriate requirements of 19.15.17.11 NMAC
☐ Operating and Maintenance Plan - based upon the appropriate requirements of 19.15.17.12 NMAC
☐ Closure Plan (Please complete Boxes 14 through 18, if applicable) - based upon the appropriate requirements of Subsection C of 19.15.17.9 NMAC and 19.15.17.13 NMAC

☐ Previously Approved Design (attach copy of design) API Number: _____ or Permit Number: _____

12

Closed-loop Systems Permit Application Attachment Checklist: Subsection B of 19.15.17.9 NMAC
Instructions: Each of the following items must be attached to the application. Please indicate, by a check mark in the box, that the documents are attached.

- ☐ Geologic and Hydrogeologic Data (only for on-site closure) - based upon the requirements of Paragraph (3) of Subsection B of 19.15.17.9
☐ Siting Criteria Compliance Demonstrations (only for on-site closure) - based upon the appropriate requirements of 19.15.17.10 NMAC
☐ Design Plan - based upon the appropriate requirements of 19.15.17.11 NMAC
☐ Operating and Maintenance Plan - based upon the appropriate requirements of 19.15.17.12 NMAC
☐ Closure Plan (Please complete Boxes 14 through 18, if applicable) - based upon the appropriate requirements of Subsection C of 19.15.17.9 NMAC and 19.15.17.13 NMAC

☐ Previously Approved Design (attach copy of design) API Number: _____

☐ Previously Approved Operating and Maintenance Plan API Number: _____ (Applies only to closed-loop system that use above ground steel tanks or haul-off bins and propose to implement waste removal for closure)

13

Permanent Pits Permit Application Checklist: Subsection B of 19.15.17.9 NMAC
Instructions: Each of the following items must be attached to the application. Please indicate, by a check mark in the box, that the documents are attached.

- ☐ Hydrogeologic Report - based upon the requirements of Paragraph (1) of Subsection B of 19.15.17.9 NMAC
☐ Siting Criteria Compliance Demonstrations - based upon the appropriate requirements of 19.15.17.10 NMAC
☐ Climatological Factors Assessment
☐ Certified Engineering Design Plans - based upon the appropriate requirements of 19.15.17.11 NMAC
☐ Dike Protection and Structural Integrity Design - based upon the appropriate requirements of 19.15.17.11 NMAC
☐ Leak Detection Design - based upon the appropriate requirements of 19.15.17.11 NMAC
☐ Liner Specifications and Compatibility Assessment - based upon
☐ Quality Control/Quality Assurance Construction and Installation Plan the appropriate requirements of 19.15.17.11 NMAC
☐ Operating and Maintenance Plan - based upon the appropriate requirements of 19.15.17.12 NMAC
☐ Freeboard and Overtopping Prevention Plan - based upon the appropriate requirements of 19.15.17.11 NMAC
☐ Nuisance or Hazardous Odors, including H₂S, Prevention Plan
☐ Emergency Response Plan
☐ Oil Field Waste Stream Characterization
☐ Monitoring and Inspection Plan
☐ Erosion Control Plan
☐ Closure Plan - based upon the appropriate requirements of Subsection C of 19.15.17.9 NMAC and 19.15.17.13 NMAC

14

Proposed Closure: 19.15.17.13 NMAC

Instructions: Please complete the applicable boxes, Boxes 14 through 18, in regards to the proposed closure plan.

Type: ☐ Drilling ☐ Workover ☐ Emergency ☐ Cavitation ☐ P&A ☐ Permanent Pit ☐ Below-grade Tank ☐ Closed-loop System Alternative

Proposed Closure Method: ☐ Waste Excavation and Removal
☐ Waste Removal (Closed-loop systems only)
☐ On-site Closure Method (Only for temporary pits and closed-loop systems)
☐ In-place Burial ☐ On-site Trench Burial
☐ Alternative Closure Method (Exceptions must be submitted to the Santa Fe Environmental Bureau for consideration)

15.

Waste Excavation and Removal Closure Plan Checklist: (19.15.17.13 NMAC) **Instructions:** Each of the following items must be attached to the closure plan. Please indicate, by a check mark in the box, that the documents are attached.

- ☐ Protocols and Procedures - based upon the appropriate requirements of 19.15.17.13 NMAC
☐ Confirmation Sampling Plan (if applicable) - based upon the appropriate requirements of Subsection F of 19.15.17.13 NMAC
☐ Disposal Facility Name and Permit Number (for liquids, drilling fluids and drill cuttings)
☐ Soil Backfill and Cover Design Specifications - based upon the appropriate requirements of Subsection H of 19.15.17.13 NMAC
☐ Re-vegetation Plan - based upon the appropriate requirements of Subsection I of 19.15.17.13 NMAC
☐ Site Reclamation Plan - based upon the appropriate requirements of Subsection G of 19.15.17.13 NMAC

16

Waste Removal Closure For Closed-loop Systems That Utilize Above Ground Steel Tanks or Haul-off Bins Only: (19.15.17.13.D NMAC)

Instructions: Please indentify the facility or facilities for the disposal of liquids, drilling fluids and drill cuttings. Use attachment if more than two facilities are required.

Disposal Facility Name: _____ Disposal Facility Permit Number: _____

Disposal Facility Name: _____ Disposal Facility Permit Number: _____

Will any of the proposed closed-loop system operations and associated activities occur on or in areas that will not be used for future service and operations?

☐ Yes (If yes, please provide the information below) ☐ No

Required for impacted areas which will not be used for future service and operations:

- ☐ Soil Backfill and Cover Design Specifications - based upon the appropriate requirements of Subsection H of 19.15.17.13 NMAC
☐ Re-vegetation Plan - based upon the appropriate requirements of Subsection I of 19.15.17.13 NMAC
☐ Site Reclamation Plan - based upon the appropriate requirements of Subsection G of 19.15.17.13 NMAC

17

Siting Criteria (regarding on-site closure methods only: 19.15.17.10 NMAC

Instructions: Each siting criteria requires a demonstration of compliance in the closure plan. Recommendations of acceptable source material are provided below. Requests regarding changes to certain siting criteria may require administrative approval from the appropriate district office or may be considered an exception which must be submitted to the Santa Fe Environmental Bureau office for consideration of approval. Justifications and/or demonstrations of equivalency are required. Please refer to 19.15.17.10 NMAC for guidance.

Ground water is less than 50 feet below the bottom of the buried waste - NM Office of the State Engineer - iWATERS database search; USGS; Data obtained from nearby wells	<input type="checkbox"/> Yes <input type="checkbox"/> No <input type="checkbox"/> NA
Ground water is between 50 and 100 feet below the bottom of the buried waste - NM Office of the State Engineer - iWATERS database search; USGS; Data obtained from nearby wells	<input type="checkbox"/> Yes <input type="checkbox"/> No <input type="checkbox"/> NA
Ground water is more than 100 feet below the bottom of the buried waste. - NM Office of the State Engineer - iWATERS database search; USGS; Data obtained from nearby wells	<input type="checkbox"/> Yes <input type="checkbox"/> No <input type="checkbox"/> NA
Within 300 feet of a continuously flowing watercourse, or 200 feet of any other significant watercourse or lakebed, sinkhole, or playa lake (measured from the ordinary high-water mark). - Topographic map; Visual inspection (certification) of the proposed site	<input type="checkbox"/> Yes <input type="checkbox"/> No
Within 300 feet from a permanent residence, school, hospital, institution, or church in existence at the time of initial application. - Visual inspection (certification) of the proposed site; Aerial photo; Satellite image	<input type="checkbox"/> Yes <input type="checkbox"/> No
Within 500 horizontal feet of a private, domestic fresh water well or spring that less than five households use for domestic or stock watering purposes, or within 1000 horizontal feet of any other fresh water well or spring, in existence at the time of initial application. - NM Office of the State Engineer - iWATERS database; Visual inspection (certification) of the proposed site	<input type="checkbox"/> Yes <input type="checkbox"/> No
Within incorporated municipal boundaries or within a defined municipal fresh water well field covered under a municipal ordinance adopted pursuant to NMSA 1978, Section 3-27-3, as amended. - Written confirmation or verification from the municipality; Written approval obtained from the municipality	<input type="checkbox"/> Yes <input type="checkbox"/> No
Within 500 feet of a wetland. - US Fish and Wildlife Wetland Identification map; Topographic map; Visual inspection (certification) of the proposed site	<input type="checkbox"/> Yes <input type="checkbox"/> No
Within the area overlying a subsurface mine. - Written confirmation or verification or map from the NM EMNRD-Mining and Mineral Division	<input type="checkbox"/> Yes <input type="checkbox"/> No
Within an unstable area. - Engineering measures incorporated into the design; NM Bureau of Geology & Mineral Resources; USGS; NM Geological Society; Topographic map	<input type="checkbox"/> Yes <input type="checkbox"/> No
Within a 100-year floodplain. - FEMA map	<input type="checkbox"/> Yes <input type="checkbox"/> No

18

On-Site Closure Plan Checklist: (19.15.17.13 NMAC) Instructions: Each of the following items must be attached to the closure plan. Please indicate, by a check mark in the box, that the documents are attached.

- ☐ Siting Criteria Compliance Demonstrations - based upon the appropriate requirements of 19.15.17.10 NMAC
☐ Proof of Surface Owner Notice - based upon the appropriate requirements of Subsection F of 19.15.17.13 NMAC
☐ Construction/Design Plan of Burial Trench (if applicable) based upon the appropriate requirements of 19.15.17.11 NMAC
☐ Construction/Design Plan of Temporary Pit (for in-place burial of a drying pad) - based upon the appropriate requirements of 19.15.17.11 NMAC
☐ Protocols and Procedures - based upon the appropriate requirements of 19.15.17.13 NMAC
☐ Confirmation Sampling Plan (if applicable) - based upon the appropriate requirements of Subsection F of 19.15.17.13 NMAC
☐ Waste Material Sampling Plan - based upon the appropriate requirements of Subsection F of 19.15.17.13 NMAC
☐ Disposal Facility Name and Permit Number (for liquids, drilling fluids and drill cuttings or in case on-site closure standards cannot be achieved)
☐ Soil Cover Design - based upon the appropriate requirements of Subsection H of 19.15.17.13 NMAC
☐ Re-vegetation Plan - based upon the appropriate requirements of Subsection I of 19.15.17.13 NMAC
☐ Site Reclamation Plan - based upon the appropriate requirements of Subsection G of 19.15.17.13 NMAC

19

Operator Application Certification:

I hereby certify that the information submitted with this application is true, accurate and complete to the best of my knowledge and belief

Name (Print): _____ Title: _____

Signature: _____ Date: _____

e-mail address: _____ Telephone: _____

20

OCD Approval: ☐ Permit Application (including closure plan) ☒ Closure Plan (only) ☐ OCD Conditions (see attachment)

OCD Representative Signature: Jonell D. Kelly Approval Date: 1/12/2012

Title: Compliance Officer OCD Permit Number: _____

21

Closure Report (required within 60 days of closure completion): Subsection K of 19.15.17.13 NMAC

Instructions: Operators are required to obtain an approved closure plan prior to implementing any closure activities and submitting the closure report. The closure report is required to be submitted to the division within 60 days of the completion of the closure activities. Please do not complete this section of the form until an approved closure plan has been obtained and the closure activities have been completed.

☒ Closure Completion Date: 06/06/09

22

Closure Method:

- ☐ Waste Excavation and Removal ☐ On-Site Closure Method ☐ Alternative Closure Method ☐ Waste Removal (Closed-loop systems only)
☐ If different from approved plan, please explain.

23

Closure Report Regarding Waste Removal Closure For Closed-loop Systems That Utilize Above Ground Steel Tanks or Haul-off Bins Only:

Instructions: Please indentify the facility or facilities for where the liquids, drilling fluids and drill cuttings were disposed. Use attachment if more than two facilities were utilized.

Disposal Facility Name: _____ Disposal Facility Permit Number: _____

Disposal Facility Name: _____ Disposal Facility Permit Number: _____

Were the closed-loop system operations and associated activities performed on or in areas that will not be used for future service and operations?

☐ Yes (If yes, please demonstrate compliance to the items below) ☐ No

Required for impacted areas which will not be used for future service and operations.

- ☐ Site Reclamation (Photo Documentation)
☐ Soil Backfilling and Cover Installation
☐ Re-vegetation Application Rates and Seeding Technique

24

Closure Report Attachment Checklist: *Instructions: Each of the following items must be attached to the closure report. Please indicate, by a check mark in the box, that the documents are attached.*

- ☒ Proof of Closure Notice (surface owner and division)
☐ Proof of Deed Notice (required for on-site closure)
☒ Plot Plan (for on-site closures and temporary pits)
☒ Confirmation Sampling Analytical Results (if applicable)
☒ Waste Material Sampling Analytical Results (required for on-site closure)
☐ Disposal Facility Name and Permit Number
☒ Soil Backfilling and Cover Installation
☐ Re-vegetation Application Rates and Seeding Technique
☐ Site Reclamation (Photo Documentation)

On-site Closure Location: Latitude 36.51551 Longitude 107.09220 NAD: ☐ 1927 ☒ 1983

25

Operator Closure Certification:

I hereby certify that the information and attachments submitted with this closure report is true, accurate and complete to the best of my knowledge and belief. I also certify that the closure complies with all applicable closure requirements and conditions specified in the approved closure plan.

Name (Print): Vicki Donaghey Title: Regulatory Analyst

Signature: Vicki Donaghey Date: 8-18-09

e-mail address: vdonaghe@energen.com Telephone: 505-324-4136



**EPA METHOD 8015 Modified
Nonhalogenated Volatile Organics
Total Petroleum Hydrocarbons**

Client:	Energen	Project #:	03022-0001
Sample ID:	Reserve Pit	Date Reported:	06-03-09
Laboratory Number:	50328	Date Sampled:	06-01-09
Chain of Custody No:	7156	Date Received:	06-01-09
Sample Matrix:	Sludge	Date Extracted:	06-01-09
Preservative:	Cool	Date Analyzed:	06-02-09
Condition:	Intact	Analysis Requested:	8015 TPH

Parameter	Concentration (mg/Kg)	Det. Limit (mg/Kg)
Gasoline Range (C5 - C10)	5.9	0.2
Diesel Range (C10 - C28)	13.3	0.1
Total Petroleum Hydrocarbons	19.2	0.2

ND - Parameter not detected at the stated detection limit.

References: Method 8015B, Nonhalogenated Volatile Organics, Test Methods for Evaluating Solid Waste, SW-846, USEPA, December 1996.

Comments: **Jicarilla 96 #4B**

Analyst

Review



EPA METHOD 8021
AROMATIC VOLATILE ORGANICS

Client:	Energen	Project #:	03022-0001
Sample ID:	Reserve Pit	Date Reported:	06-03-09
Laboratory Number:	50328	Date Sampled:	06-01-09
Chain of Custody:	7156	Date Received:	06-01-09
Sample Matrix:	Sludge	Date Analyzed:	06-02-09
Preservative:	Cool	Date Extracted:	06-01-09
Condition:	Intact	Analysis Requested:	BTEX

Parameter	Concentration (ug/Kg)	Det. Limit (ug/Kg)
Benzene	1.0	0.9
Toluene	13.5	1.0
Ethylbenzene	2.9	1.0
p,m-Xylene	27.2	1.2
o-Xylene	6.5	0.9
Total BTEX	51.1	

ND - Parameter not detected at the stated detection limit.

Surrogate Recoveries:	Parameter	Percent Recovery
	Fluorobenzene	99.0 %
	1,4-difluorobenzene	99.0 %
	Bromochlorobenzene	99.0 %

References: Method 5030B, Purge-and-Trap, Test Methods for Evaluating Solid Waste, SW-846, USEPA, December 1996.

Method 8021B, Aromatic Volatile Organics, Test Methods for Evaluating Solid Waste, SW-846, USEPA, December 1996.

Comments: Jicarilla 96 #4B

Analyst

Review


Client:	Energen	Project #:	03022-0001
Sample ID:	Reserve Pit	Date Reported:	06-04-09
Laboratory Number:	50328	Date Sampled:	06-01-09
Chain of Custody No:	7156	Date Received:	06-01-09
Sample Matrix:	Sludge	Date Extracted:	06-02-09
Preservative:	Cool	Date Analyzed:	06-02-09
Condition:	Intact	Analysis Needed:	TPH-418.1


Parameter	Concentration (mg/kg)	Det. Limit (mg/kg)
Total Petroleum Hydrocarbons	172	13.0

ND = Parameter not detected at the stated detection limit.

References: Method 418.1, Petroleum Hydrocarbons, Total Recoverable, Chemical Analysis of Water and Waste, USEPA Storet No. 4551, 1978.

Comments: Jicarilla 96 #4B.

Analyst 

Review 



Chloride

Client:	Energen	Project #:	03022-0001
Sample ID:	Reserve Pit	Date Reported:	06-04-09
Lab ID#:	50328	Date Sampled:	06-01-09
Sample Matrix:	Sludge	Date Received:	06-01-09
Preservative:	Cool	Date Analyzed:	06-02-09
Condition:	Intact	Chain of Custody:	7156

Parameter	Concentration (mg/Kg)
Total Chloride	70

Reference: U.S.E.P.A., 4500B, "Methods for Chemical Analysis of Water and Wastes", 1983.
Standard Methods For The Examination of Water And Waste Water", 18th ed., 1992.

Comments: Jicarilla 96 #4B.

Analyst

Review



7007 1490 0000 5397 4264
7007 1490 0000 5397 4264

U.S. Postal Service	
CERTIFIED MAIL™ RECEIPT	
<i>(Domestic Mail Only; No Insurance Coverage Provided)</i>	
For delivery information visit our website at www.usps.com	
OFFICIAL USE	
Postage	\$ 44
Certified Fee	2.80
Return Receipt Fee (Endorsement Required)	2.30
Restricted Delivery Fee (Endorsement Required)	
Total Postage & Fees	\$ 5.54
Postmark Here 6-11-09	
Sent To Jicarilla Apache Tribe Oil & Gas Admin. Bryce Hammond	
Street, Apt. No. or PO Box No. PO Box 146	
City, State, ZIP+4 Dulce NM 87528	
PS Form 3800, August 2006 See Reverse for Instructions	

Jicarilla Apache Tribe
Oil & Gas Administration
Attn: Bryce Hammond
P.O. Box 146
Dulce, NM 87528

**Subject: Reserve Pit In-Place Closure
Jicarilla 96 #4B**

Dear Sir or Madam:

Energen Resources plans to close a reserve pit located on the subject well location. You are on record as the surface owner where this well is located and the New Mexico Oil Conservation Division (NMOCD) rules require notification to the surface owner of our plans to close the reserve pit. NMOCD rules and guidelines will be followed. The well is located in Unit Letter G, Section 01, Township 26N, Range 03W in Rio Arriba County, New Mexico.

If there are any questions or concerns, please contact me at 505.324.4136.

Sincerely,

Vicki Donaghey

Vicki Donaghey
Regulatory Analyst
Energen Resources

Cc: Well File

JICARILLA 96 #4B	
SENDER: COMPLETE THIS SECTION	
<ul style="list-style-type: none"> Complete items 1, 2, and 3. Also complete item 4 if Restricted Delivery is desired. Print your name and address on the reverse so that we can return the card to you. Attach this card to the back of the mailpiece, or on the front if space permits. 	
1. Article Addressed to: Jicarilla Apache Tribe Oil & Gas Admin Attn: Bryce Hammond P.O. Box 146 Dulce NM 87528	
2. Article Number (Transfer from service label) 7007 1490 0000 5397 4264	
COMPLETE THIS SECTION ON DELIVERY	
A. Signature X <input type="checkbox"/> Agent <input type="checkbox"/> Addressee	
B. Received by (Printed Name)	C. Date of Delivery
D. Is delivery address different from item 1? <input type="checkbox"/> Yes If YES, enter delivery address below: <input checked="" type="checkbox"/> No	
3. Service Type <input checked="" type="checkbox"/> Certified Mail <input type="checkbox"/> Express Mail <input type="checkbox"/> Registered <input type="checkbox"/> Return Receipt for Merchandise <input type="checkbox"/> Insured Mail <input type="checkbox"/> C.O.D.	
4. Restricted Delivery? (Extra Fee) <input type="checkbox"/> Yes	

PS Form 3811, February 2004

Domestic Return Receipt

102595-02-M

PIT CLOSURE NOTIFICATION:

EMAIL NOTIFICATION TO OCD REGARDING PIT CLOSURE WAS NOT SUBMITTED BECAUSE OF CONFUSION ON THE PART OF THE DIRT CONTRACTOR (A-Z CONTRACTORS).

ENERGEN RESOURCES WILL COMPLY ON FUTURE PIT CLOSURES.

Well Name: Jicarilla 910 #48

API#: 30-039-30153

Location: B-SEC 01, T24N, R03W

Closure Date: 06-06-09

Well Name: Jicarilla 96 #4B

Reserve Pit - Final Closure Report:

The pit was closed with in-place burial. The surface owner was notified by certified mail. The OCD was notified at least 72 hours and not more than one week prior to the pit closing. The following process was used to close the pit:

- 1) All free standing fluids were removed and the liner was cut off at the mudline.
- 2) The contents were solidified to a bearing capacity sufficient to support the final cover. This was accomplished by mixing the contents with soil at a mixing ratio no greater than 3:1 soil to contents.
- 3) Sampling was done by collecting a five-point composite sample of the contents after stabilization. The sample was analyzed for the following components;

Components	Tests Method	Limit (mg/Kg)
Benzene	EPA SW-846 8021B or 8260B	0.2
BTEX	EPA SW-846 8021B or 8260B	50
TPH	EPA SW-846 418.1	2500
GRO/DRO	EPA SW-846 8015M	500
Chlorides	EPA 300.1	1000

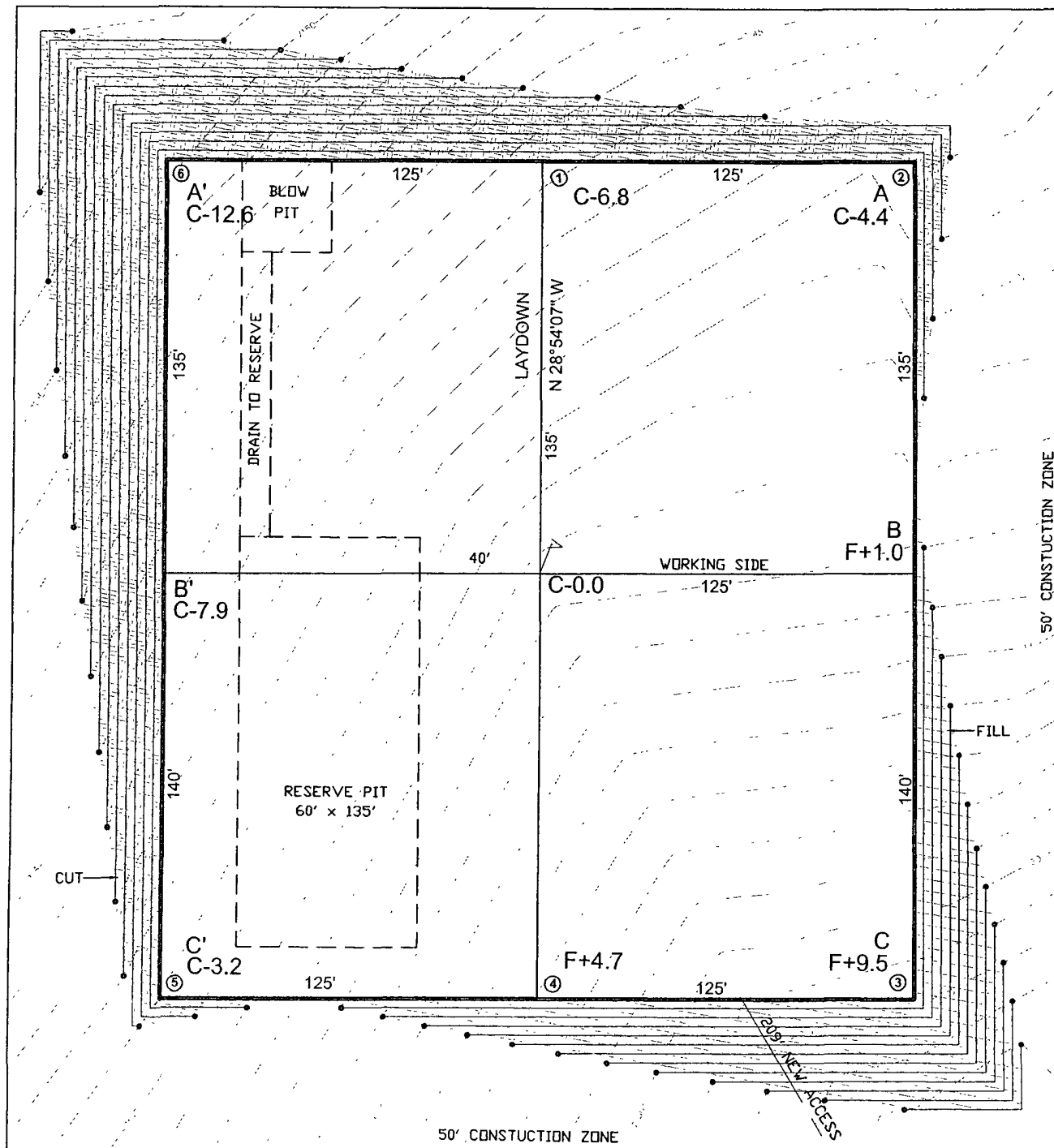
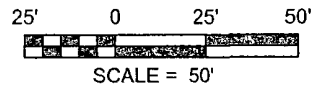
- 4) The analyses demonstrated that the stabilized contents were under the limits listed above. The contents were covered with compacted non-waste containing earthen material to three feet.
- 5) After the stabilized contents were covered, the stockpiled topsoil was replaced to a depth of one foot. Topsoil cover was graded to prevent ponding of water and erosion of the cover material. This was accomplished within six months of rig release.
- 6) The disturbed area not needed for operations was seeded or planted the first growing season after closing the pit. Seed was drilled on the contour whenever practical or by other division-approved methods. The goal is to obtain vegetative cover that equals 70% of the native cover (un-impacted by overgrazing, fire or other intrusion damaging to native vegetation) consisting of at least three native plant species, including at least one grass but not including noxious weeds. Cover will be maintained through two successive growing seasons. During the two growing seasons that prove viability there shall be no artificial irrigation of the vegetation. Seeding or planting will continue until the required cover is reached. If conditions are not favorable to establishment of vegetation due to periods of drought or similar problems then the Aztec office of the OCD will be notified. The Aztec office of the OCD will also be notified when the disturbed ground successfully achieves re-vegetation.
- 7) A steel marker no less than four inches in diameter was cemented in a hole three feet deep in the center of the onsite burial. The top of this marker was flush with the ground with a threaded collar for future abandonment use to allow access of the pad and for safety concerns. On top of this marker, a steel

12 inch square plate indicating onsite burial was intermittent welded to the top of the collar to allow easy removal at time of the well being abandoned. Once all wells on the pad are abandoned a four foot tall riser will be threaded into the top of the marker and circumferential welded around the base with; operator name, lease name, well name and number, unit number, section, township and range, and a designation that it is an onsite burial location.

LATITUDE: 36.51569°N
LONGITUDE: 107.09200°W
DATUM: NAD 83

ENERGEN RESOURCES CORPORATION

JICARILLA 96 #4B
2500' FNL & 1420' FEL
LOCATED IN THE SW/4 OF
SECTION 1, T26N, R3W, N.M.P.M.,
RIO ARriba COUNTY, NEW MEXICO
GROUND ELEVATION: 7138', NAVD 88
FINISHED PAD ELEVATION: 7137.7', NAVD 88



209 LF OF NEW ACCESS
FROM EXISTING 2 TRACK ROAD

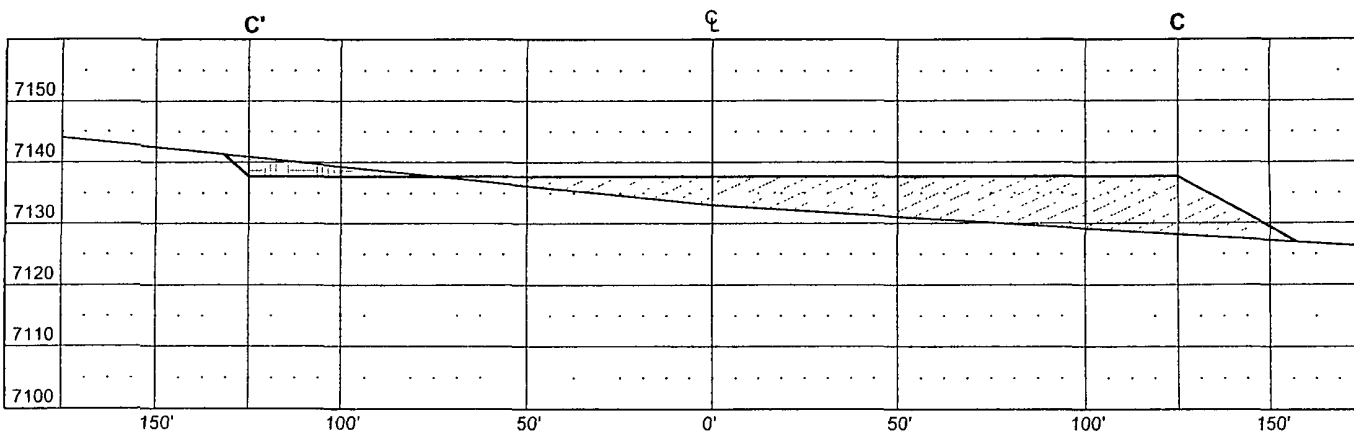
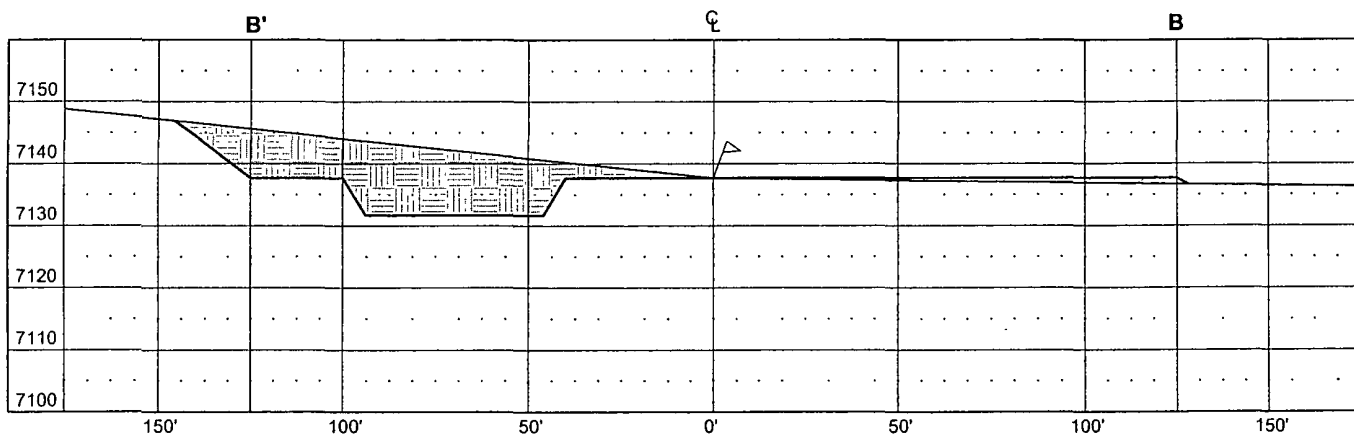
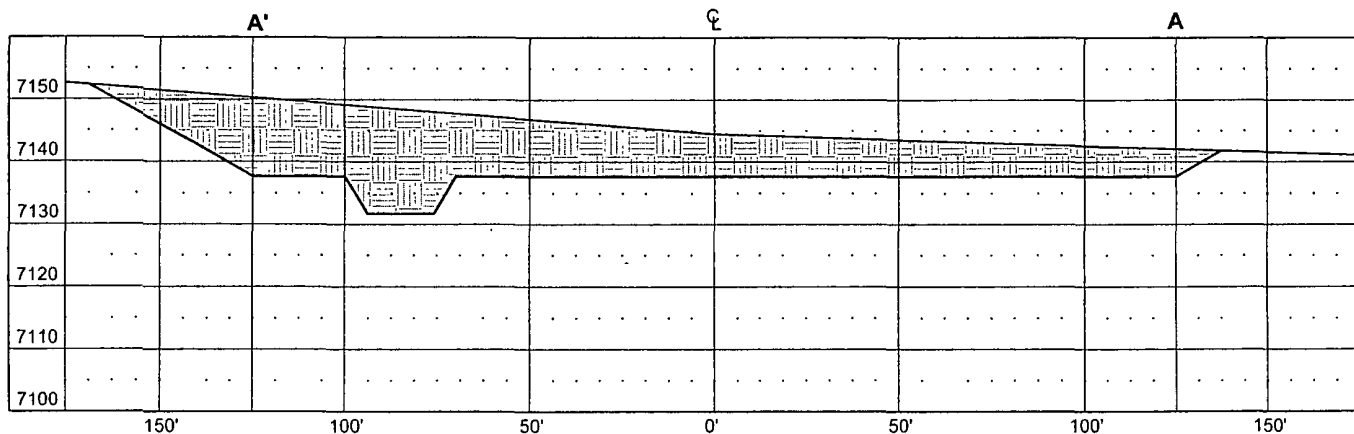
FOOT CONTOUR INTERVAL SHOWN
SCALE: 1" = 50'
JOB No.: ERG134
ATE: 08/25/06



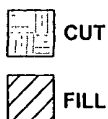
Russell Surveying
1409 W. Aztec Blvd. #5
Aztec, New Mexico 87410
(505) 334-8637

ENERGY RESOURCES CORPORATION

JICARILLA 96 #4B
 2500' FNL & 1420' FEL
 LOCATED IN THE SW/4 NE/4 OF
 SECTION 1, T26N, R3W, N.M.P.M.,
 RIO ARRIBA COUNTY, NEW MEXICO
 GROUND ELEVATION: 7138', NAVD 88
 FINISHED PAD ELEVATION: 7137.7', NAVD 88



ERT. SCALE: 1" = 30'
 ORZ. SCALE: 1" = 50'
 DB No.: ERG134
 ATE: 08/25/06



Russell Surveying
 1409 W. Aztec Blvd. #5
 Aztec, New Mexico 87410
 (505) 334-8637

ENERGEN
RESOURCES

SICARIHLA 96#4B Pit Inspection Log Sheet 30-039-30153

Well Name: CARRACAS 21B #1

API: 30-039-30473

Name (Print): J. WEATHERFORD Signature: J. Weatherford Date: 12/31/2008

Comments: GOOD SHAPE - FULL SNOW

Name (Print): J. WEATHERFORD Signature: J. Weatherford Date: 1/01/2009

Comments: OK SNOW

Name (Print): J. WEATHERFORD Signature: J. Weatherford Date: 1/2/09

Comments: OK SNOW

Name (Print): J. WEATHERFORD Signature: J. Weatherford Date: 1/3/09

Comments: OK FULL SNOW

Name (Print): J. WEATHERFORD Signature: J. Weatherford Date: 1/4/09

Comments: OK

Name (Print): J. WEATHERFORD Signature: J. Weatherford Date: 1/5/09

Comments: OK

Name (Print): J. WEATHERFORD Signature: J. Weatherford Date: 1/6/09

Comments: OK

Name (Print): J. WEATHERFORD Signature: J. Weatherford Date: 1/7/09

Comments: OK

Name (Print): J. WEATHERFORD Signature: J. Weatherford Date: 1/8/09

Comments: OK

Name (Print): J. WEATHERFORD Signature: J. Weatherford Date: 1/9/09

Comments: OK

Name (Print): J. WEATHERFORD Signature: J. Weatherford Date: 1/10/09

Comments: OK

Name (Print): J. WEATHERFORD Signature: J. Weatherford Date: 1/11/09

Comments: OK

Name (Print): J. WEATHERFORD Signature: J. Weatherford Date: 1/12/09

Comments: OK

Name (Print): J. WEATHERFORD Signature: J. Weatherford Date: 1/13/09

Comments: OK

Name (Print): J. WEATHERFORD Signature: J. Weatherford Date: 1/14/09

Comments: OK

Name (Print): _____ Signature: _____ Date: _____

Comments: _____

Name (Print): _____ Signature: _____ Date: _____



Pit Inspection Log Sheet

(daily while rig is on-site, then weekly as long as liquids remain in the pit)

Well Name: Jicarilla 96-#4B		API: 30-039-30153
Name (Print): GARY Donaghey	Signature: Gary Donaghey	Date: 4-10-2009
Note Any Deficiencies: none		
Name (Print): GARY Donaghey	Signature: Gary Donaghey	Date: 4-14-09
Note Any Deficiencies: none		
Name (Print): GARY Donaghey	Signature: Gary Donaghey	Date: 4-15-09
Note Any Deficiencies: none		
Name (Print): GARY Donaghey	Signature: Gary Donaghey	Date: 4-16-09
Note Any Deficiencies: none		
Name (Print): GARY Donaghey	Signature: Gary Donaghey	Date: 4-17-09
Note Any Deficiencies: none		
Name (Print): GARY Donaghey	Signature: Gary Donaghey	Date: 4-18-09
Note Any Deficiencies: none		
Name (Print): GARY Donaghey	Signature: Gary Donaghey	Date: 4-30-09
Note Any Deficiencies: none		
Name (Print): GARY Donaghey	Signature: Gary Donaghey	Date: 5-1-09
Note Any Deficiencies: none		
Name (Print): GARY Donaghey	Signature: Gary Donaghey	Date: 5-2-09
Note Any Deficiencies: none		
Name (Print): GARY Donaghey	Signature: Gary Donaghey	Date: 5-3-09
Note Any Deficiencies: none		
Name (Print): GARY Donaghey	Signature: Gary Donaghey	Date: 5-4-09
Note Any Deficiencies: none		
Name (Print): GARY Donaghey	Signature: Gary Donaghey	Date: 5-5-09
Note Any Deficiencies: none		
Name (Print): GARY Donaghey	Signature: Gary Donaghey	Date: 5-6-09
Note Any Deficiencies: none		
Name (Print): GARY Donaghey	Signature: Gary Donaghey	Date: 5-7-09
Note Any Deficiencies: none rig move		
Name (Print):	Signature:	Date:
Note Any Deficiencies:		
Name (Print):	Signature:	Date:
Note Any Deficiencies:		

Pit Inspection Log Sheet

Energen Resources Corporation

Well Name: Jicarilla 96 # 4B API #:

Name (Print): Jerry Kirk Signature: [Signature] Date: 4-6-09

Name (Print): Perry Kirk Signature: *Perry Kirk* Date: 4-13-09

Name (Print): Derry Kirk Signature: [Signature] Date: 4-27-09

Name (Print): Larry Kirk Signature: [Signature] Date: 5-4-09

Name (Print): Perry, Kirk Signature: [Signature] Date: 5-11-09

Name (Print): Perry Kirk Signature: [Signature] Date: 5-19-09

Name (Print): Denny Kirk Signature: [Signature] Date: 5-26-0

Name (Print): Denny Kirk Signature: [Signature] Date: 6-8-00

Name (Print): Penny Kirk Signature: Penny Kirk Date: 6-15-06

Name (Print): _____ Signature: _____ Date: 6/20/20 Closed

Name (Print): Perry Kirk Signature: [Signature] Date: 6-6-0
Name (Print): _____ Signature: _____ Date: _____

Name (Print): _____ Signature: _____ Date: _____

Name (Print): _____ Signature: _____ Date: _____

Name (Print): _____ Signature: _____ Date: _____

Name (Print): _____ Signature: _____ Date: _____

Name (Print): _____ Signature: _____ Date: _____

Name (Print): _____ Signature: _____ Date: _____

Name (Print): _____ Signature: _____ Date: _____

Name (Print): _____ Signature: _____ Date: _____

Name (Print): _____ Signature: _____ Date: _____

Name (Print): _____ Signature: _____ Date: _____

Name (Print): _____ Signature: _____ Date: _____

Name (Print): _____ Signature: _____ Date: _____

Name (Print): _____ Signature: _____ Date: _____

Name (Print): _____ Signature: _____ Date: _____

Name (Print): _____ Signature: _____ Date: _____

Name (Print): _____ Signature: _____ Date: _____

Name (Print): _____ Signature: _____ Date: _____

Name (Print): _____ Signature: _____ Date: _____

Name (Print): _____ Signature: _____ Date: _____

Name (Print): _____ Signature: _____ Date: _____

Name (Print): _____ Signature: _____ Date: _____

Name (Print): _____ Signature: _____ Date: _____

Name (Print): _____ Signature: _____ Date: _____

Name (Print): _____ Signature: _____ Date: _____

Name (Print): _____ Signature: _____ Date: _____

Name (Print): _____ Signature: _____ Date: _____

Name (Print): _____ Signature: _____ Date: _____

Name (Print): _____ Signature: _____ Date: _____

Name (Print): _____ Signature: _____ Date: _____

Name (Print): _____ Signature: _____ Date: _____

Name (Print): _____ Signature: _____ Date: _____

Name (Print): _____ Signature: _____ Date: _____

Name (Print): _____ Signature: _____ Date: _____

Name (Print): _____ Signature: _____ Date: _____

Name (Print): _____ Signature: _____ Date: _____

Name (Print): _____ Signature: _____ Date: _____

Name (Print): _____ Signature: _____ Date: _____

Name (Print): _____ Signature: _____ Date: _____

Submit to Appropriate District Office Five Copies District I 1625 N French Dr, Hobbs, NM 88240 District II 1301 W Grand Avenue, Artesia, NM 88210 District III 1000 Rio Brazos Rd, Aztec, NM 87410 District IV 1220 S St Francis Dr, Santa Fe, NM 87505		State of New Mexico Energy, Minerals and Natural Resources OIL CONSERVATION DIVISION 1220 South St. Francis Dr. Santa Fe, NM 87505				Form C-105 July 17, 2008			
		1. WELL API NO. 30-039-30153		2. Type Of Lease <input type="checkbox"/> STATE <input type="checkbox"/> FEE <input checked="" type="checkbox"/> FED/INDIAN		3. State Oil & Gas Lease No.			
WELL COMPLETION OR RECOMPLETION REPORT AND LOG									
4 Reason for filing. <input type="checkbox"/> COMPLETION REPORT (Fill in boxes #1 through #31 for State and Fee wells only) <input checked="" type="checkbox"/> C-144 CLOSURE ATTACHMENT (Fill in boxes #1 through #9, #15 Date Rig Released and #32 and/or #33, attach this and the plat to the C-144 closure report in accordance with 19.15 17 13.K NMAC)				5. Lease Name or Unit Agreement Name Jicarilla 96					
				6. Well Number # 4B					
9 Type of Completion <input type="checkbox"/> NEW WELL <input type="checkbox"/> WORKOVER <input type="checkbox"/> DEEPENING <input type="checkbox"/> PLUGBACK <input type="checkbox"/> DIFFERENT RESERVOIR <input checked="" type="checkbox"/> OTHER pit closure									
8 Name of Operator Energen Resources Corporation				9 OGRID Number 162928					
10 Address of Operator 2010 Afton Place, Farmington, NM 87401				11 Pool name or Wildcat Blanco Mesaverde					
12 Location	Unit Letter	Section	Township	Range	Lot	Feet from the	N/S Line		
Surface									
BH.									
13 Date Spudded	14 Date T D. Reached	15 Date Rig Released 05/07/09		16 Date Completed (Ready to Produce)		17 Elevations (DF & RKB, RT, GR, etc)			
18. Total Measured Depth of Well		19 Plug Back Measured Depth		20. Was Directional Survey Made		21. Type Electric and Other Logs Run			
22 Producing Interval(s), of this completion - Top, Bottom, Name									
23. CASING RECORD (Report all strings set in well)									
CASING SIZE		WEIGHT LB /FT		DEPTH SET		HOLE SIZE			
24. LINER RECORD				25. TUBING RECORD					
SIZE	TOP	BOTTOM	SACKS CEMENT	SCREEN	SIZE	DEPTH SET	PACKER SET		
26. Perforation record (interval, size, and number)				27. ACID, SHOT, FRACTURE, CEMENT, SQUEEZE, ETC.					
				DEPTH INTERVAL					
				AMOUNT AND KIND MATERIAL USED					
28. PRODUCTION									
Date First Production		Production Method (Flowing, gas lift, pumping - Size and type pump)				Well Status (Prod or Shut-in)			
Date of Test	Hours Tested	Choke Size	Prod'n For Test Period	Oil - Bbl	Gas - MCF	Water - Bbl	Gas - Oil Ratio		
Flow Tubing Press	Casing Pressure	Calculated 24-Hour Rate	Oil - Bbl.	Gas - MCF	Water - Bbl	Oil Gravity - API -(Corr)			
29 Disposition of Gas (Sold, used for fuel, vented, etc.)						30. Test Witnessed By			
31. List Attachments									
32 If a temporary pit was used at the well, attach a plat with the location of the temporary pit.									
33. If an on-site burial was used at the well, report the exact location of the on-site burial:									
Latitude 36.51551				Longitude 107.09220 NAD: 1927 X 1983					
I hereby certify that the information shown on both sides of this form is true and complete to the best of my knowledge and belief									
Signature <i>Vicki Donaghey</i>		Printed Name Vicki Donaghey		Title Regulatory Analyst		Date 07/02/09			
E-mail address vdonaghe@energen.com									

RCVD JAN 12 '12

OIL CONS. DIV.

DIST. 3

COVER PAGE

ENERGEN RESOURCES
2010 AFTON PLACE
FARMINGTON NM 87401

OGRID # 162928

WELL NAME JICARILLA 96 4B

API 30-039-30153

PERMIT 3909

MISSING C102/PHOTOS

DISTRICT III
 1000 Rio Brazos Rd., Aztec, N.M. 87410

OIL CONSERVATION DIVISION

2040 South Pacheco
 Santa Fe, NM 87505

Submit to Appropriate District Office
 State Lease - 4 Copies
 Fee Lease - 3 Copies

DISTRICT IV
 2040 South Pacheco, Santa Fe, NM 87505

☐ AMENDED REPORT

WELL LOCATION AND ACREAGE DEDICATION PLAT

1 API Number 20-089-25153		2 Pool Code 402225 72319		3 Pool Name MESA VERDE	
4 Property Code 21938		5 Property Name JICARILLA 96			6 Well Number 48
7 OGRID No. 161928		8 Operator Name ENERGEN RESOURCES CORPORATION			9 Elevation 7138'

10 Surface Location

UL or lot no.	Section	Township	Range	Lot Idn	Feet from the	North/South line	Feet from the	East/West line	County
G	1	26N	3W		2500'	NORTH	1420'	EAST	RIO ARriba

11 Bottom Hole Location If Different From Surface

UL or lot no.	Section	Township	Range	Lot Idn	Feet from the	North/South line	Feet from the	East/West line	County
12 Dedicated Acres 313.54 Acres - (E/2)		13 Joint or Infill		14 Consolidation Code		15 Order No.			

NO ALLOWABLE WILL BE ASSIGNED TO THIS COMPLETION UNTIL ALL INTERESTS HAVE BEEN CONSOLIDATED
 OR A NON-STANDARD UNIT HAS BEEN APPROVED BY THE DIVISION

16

SP CALC N 89°58'03" W N 90°00' W 5286.50' (M) 5280.00' (R)		FND 3 1/4" BC GLO 1916 N 0°03'55" E 517.64' (M) N 0°14' E 769.56' (R) NW CORNER SECTION 6 T-26-N, R-2-W, N.M.P.M. FND 3 1/4" BC GLO 1916		17 OPERATOR CERTIFICATION I hereby certify that the information contained herein is true and complete to the best of my knowledge and belief. Signature: <i>[Signature]</i> Printed Name: DEVEN MEUS Title: DRILLING ENGINEER Date: 7/22/09	
LAT. 36.51569° N LONG. 107.09200° W DATUM (NAD 1983)		18 SURVEYOR CERTIFICATION I hereby certify that the well location shown on this plat was plotted from field notes of actual surveys made by me or under my supervision, and that the same is true and correct to the best of my belief. Date of Survey: AUGUST 22, 2006 Signature and Seal of Professional Surveyor: <i>[Signature]</i> DAVID R. RUSSELL NEW MEXICO REGISTERED PROFESSIONAL LAND SURVEYOR 10201 Certificate Number: 10201		SECTION 12 SW CORNER SECTION 6 T-26-N, R-2-W, N.M.P.M. FND 2" BC GLO 1916	



ENERGEN

R E S O U R C E S

C O R P O R A T I O N

JICARILLA 96 #4B
2500' FNL 1420' FEL
UNIT G SEC 01 T26N R03W
LATITUDE 36° .51569
LONGITUDE -107° .09200
API # 30-039-30153 ELEV. 7138'
LEASE # JICARILLA CONTRACT 96
RIO ARriba COUNTY, NEW MEXICO
BLANCO MESAVERDE