

District I
1625 N. French Dr., Hobbs, NM 88240
District II
1301 W. Grand Avenue, Artesia, NM 88210
District III
1000 Rio Brazos Rd., Aztec, NM 87410
District IV
1220 S. St. Francis Dr., Santa Fe, NM 87505

State of New Mexico
Energy, Minerals & Natural Resources

Form C-104
Revised Feb. 26, 2007

Oil Conservation Division
1220 South St. Francis Dr.
Santa Fe, NM 87505

Submit to Appropriate District Office
5 Copies

AMENDED REPORT

I. REQUEST FOR ALLOWABLE AND AUTHORIZATION TO TRANSPORT

| | | |
|---|--|---|
| ¹ Operator name and Address Burlington Resources Oil Gas Co. LP. P.O. Box 4289 Farmington, NM 87499 | | ² OGRID Number 14538 |
| | | ³ Reason for Filing Code/ Effective Date Test Allowable - Gas |
| ⁴ API Number 30-039-31062 | ⁵ Pool Name BLANCO MESAVERDE | ⁶ Pool Code 72319 |
| ⁷ Property Code 7469 | ⁸ Property Name SAN JUAN 30-6 UNIT | ⁹ Well Number 15C |

II. ¹⁰ Surface Location

| Ul or lot no. P | Section 29 | Township 30N | Range 7W | Lot Idn | Feet from the 1209' | North/SouthLine SOUTH | Feet from the 10' | East/West line EAST | County Rio Arriba |
|--------------------|---------------|-----------------|-------------|---------|------------------------|--------------------------|----------------------|------------------------|----------------------|
|--------------------|---------------|-----------------|-------------|---------|------------------------|--------------------------|----------------------|------------------------|----------------------|

¹¹ Bottom Hole Location

| UL or lot no. P | Section 29 | Township 30N | Range 7W | Lot Idn | Feet from the 686' | North/SouthLine SOUTH | Feet from the 721' | East/West line EAST | County Rio Arriba |
|-----------------------------|--|-----------------------------------|-----------------------------------|------------------------------------|-------------------------------------|--------------------------|-----------------------|------------------------|----------------------|
| ¹² Lse Code F | ¹³ Producing Method Code F | ¹⁴ Gas Connection Date | ¹⁵ C-129 Permit Number | ¹⁶ C-129 Effective Date | ¹⁷ C-129 Expiration Date | | | | |

III. Oil and Gas Transporters

| ¹⁸ Transporter OGRID | ¹⁹ Transporter Name and Address | ²⁰ O/G/W |
|---------------------------------|--|---------------------|
| 248440 | Western Refinery | O |
| 151618 | Enterprise | G |
| | | |
| | | |
| | | |
| | | |
| | | |

RC JD JAN 17 '12

OIL CONS. DIV.

DIST. 3


IV. Well Completion Data



| | | | | | |
|--------------------------------------|--|---|---|---|----------------------------------|
| ²¹ Spud Date 9/29/2011 | ²² Ready Date ~1/18/2012 | ²³ TD MD 7853' / 7695' VD | ²⁴ PBTD MD ~7816' / ~7658' VD | ²⁵ Perforations 4346'-5824' | ²⁶ DHC, MC DHC4476 |
| ²⁷ Hole Size | ²⁸ Casing & Tubing Size | ²⁹ Depth Set | ³⁰ Sacks Cement | | |
| 12 1/4" | 9 5/8", 32.3#, H-40 | 231' | 88 sx (139 cf) | | |
| 8 3/4" | 7", 23#, J-55 | 3507' | 479 sx (992 cf) | | |
| 6 1/4" | 4 1/2", 11.6#, L-80 | 7851' | 305 sx (613 cf) | | |
| | 2 3/8", 4.7#, L-80 | Not Yet | | | |

V. Well Test Data

| | | | | | |
|----------------------------------|---|-----------------------------|---------------------------------|--|--|
| ³¹ Date New Oil NA | ³² Gas Delivery Date Gas Recovery System Approx 01/18/12 | ³³ Test Date | ³⁴ Test Length hr | ³⁵ Tbg. Pressure SI- psi | ³⁶ Csg. Pressure SI- psi |
| ³⁷ Choke Size " | ³⁸ Oil | ³⁹ Water bwpd | ⁴⁰ Gas mcf/d | | ⁴¹ Test Method N/A |

⁴² I hereby certify that the rules of the Oil Conservation Division have been complied with and that the information given above is true and complete to the best of my knowledge and belief.

Signature: 
Printed name: Marie E. Jaramillo
Title: Staff Regulatory Technician
E-mail Address: Marie.e.jaramillo@conocophillips.com
Date: 01/13/12 Phone: (505) 326-9865

1-19-12 OIL CONSERVATION DIVISION
Approved by:  1-20-12
Title: SUPERVISOR DISTRICT #3
Approval Date: JAN 20 2012


A

✓