

RECEIVED

Form 3160-5  
(August 2007)UNITED STATES  
DEPARTMENT OF THE INTERIOR  
BUREAU OF LAND MANAGEMENT

MAY 13 2012

FORM APPROVED  
OMB No 1004-0137  
Expires July 31, 2010Farmington Field  
Bureau of Land ManagementLease Serial No  
**SF-078917**

6 If Indian, Allottee or Tribe Name

**SUNDRY NOTICES AND REPORTS ON WELLS**  
**Do not use this form for proposals to drill or to re-enter an abandoned well. Use Form 3160-3 (APD) for such proposals.****SUBMIT IN TRIPLICATE - Other instructions on page 2**

1 Type of Well

☐

Oil Well

☒

Gas Well

☐

Other

2. Name of Operator

**ConocoPhillips Company**

3a. Address

**PO Box 4289, Farmington, NM 87499**

3b. Phone No. (include area code)

**(505) 326-9700**

7. If Unit of CA/Agreement, Name and/or No

**San Juan 29-5 Unit**

8 Well Name and No.

**San Juan 29-5 Unit 90N**

9 API Well No

**30-039-30672**

4. Location of Well (Footage, Sec., T., R., M., or Survey Description)


**Surface Unit F (SENW), 2431' FNL & 1706' FWL, Sec. 35, T29N, R5W****Bottomhole Unit E (SWNW), 2549' FNL & 300' FWL, Sec. 35, T29N, R5W**

11 Country or Parish, State

**Rio Arriba, New Mexico****12. CHECK THE APPROPRIATE BOX(ES) TO INDICATE NATURE OF NOTICE, REPORT OR OTHER DATA****TYPE OF SUBMISSION**☐ Notice of Intent☒ Subsequent Report☐ Final Abandonment Notice**TYPE OF ACTION**☐ Acidize☐ Alter Casing☐ Casing Repair☐ Change Plans☐ Convert to Injection☐ Deepen☐ Fracture Treat☐ New Construction☐ Plug and Abandon☐ Plug Back☐ Production (Start/Resume)☐ Reclamation☐ Recomplete☐ Temporarily Abandon☐ Water Disposal☐ Water Shut-Off☐ Well Integrity☒ Other Cathodic Sundry

13 Describe Proposed or Completed Operation: Clearly state all pertinent details, including estimated starting date of any proposed work and approximate duration thereof. If the proposal is to deepen directionally or recompleat horizontally, give subsurface locations and measured and true vertical depths of all pertinent markers and zones. Attach the bond under which the work will be performed or provide the Bond No on file with BLM/BIA. Required subsequent reports must be filed within 30 days following completion of the involved operations. If the operation results in a multiple completion or recompleat in a new interval, a Form 3160-4 must be filed once Testing has been completed. Final Abandonment Notices must be filed only after all requirements, including reclamation, have been completed and the operator has determined that the site is ready for final inspection.)

Attached is a drawing for the placement of the cathodic ground, rectifier and cable for the subject well.

RCVD MAY 10 '12  
OIL CONS. DIV.  
DIST. 3**ACCEPTED FOR RECORD****MAY 08 2012****FARMINGTON FIELD OFFICE**  
BY


14. I hereby certify that the foregoing is true and correct. Name (Printed/Typed)

DENISE JOURNEY

Title

REGULATORY TECHNICIAN

Signature



Date

5/2/2012

**THIS SPACE FOR FEDERAL OR STATE OFFICE USE**

Approved by

Title

Date

Conditions of approval, if any, are attached. Approval of this notice does not warrant or certify that the applicant holds legal or equitable title to those rights in the subject lease which would entitle the applicant to conduct operations thereon.

Office

Title 18 U.S.C. Section 1001 and Title 43 U.S.C. Section 1212, make it a crime for any person knowingly and willfully to make to any department or agency of the United States any false, fictitious or fraudulent statements or representations as to any matter within its jurisdiction.

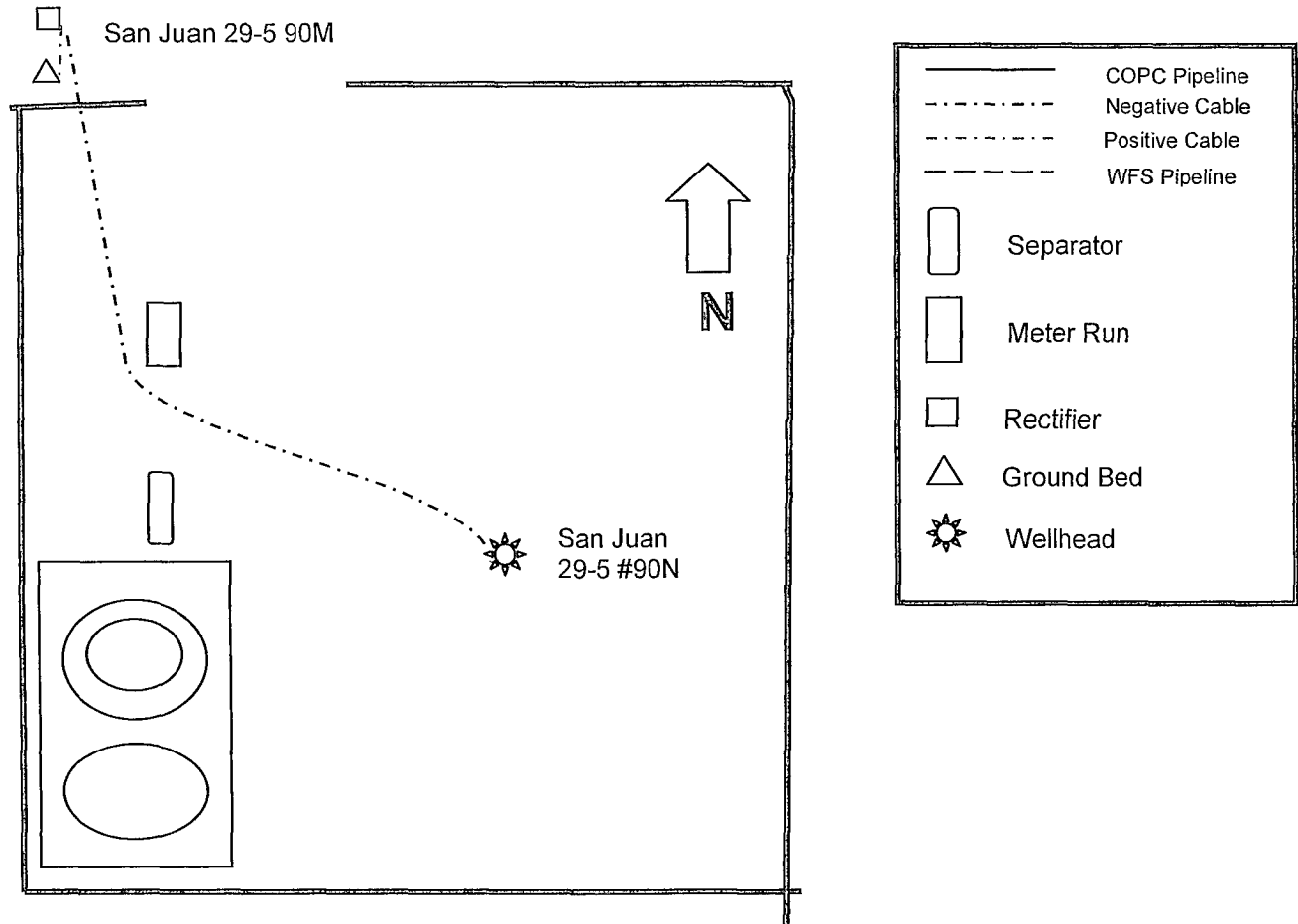
(Instruction on page 2)

NMOCD *ca*

## San Juan 29-5 Unit #90N

Section 35, T29N, R5W, N.M.P.M., Rio Arriba County, NM

36.40.992"N  
107.19 802"W



There is already a ground bed and rectifier on the San Juan 29-5 Unit #90M. Plow in negative cable from rectifier to San Juan 29-5 Unit #90N wellhead.

San Juan 29-5 Unit #90N Cables:

Negative: 240'

Positive: 0'

Total Ditch: 240'