

RCVD MAY 9 '12  
OIL CONS. DIV.  
DIST. 3

Memorandum

May 7, 2012

New Mexico Oil Conservation Division  
Attn: Mr. Charlie Perrin  
1000 Rio Brazos Road  
Aztec, NM 87410

Jicarilla 152W #2M  
Unit J, Section 05, T26N, R05W  
Rio Arriba County, New Mexico  
Blanco-Mesaverde (72319), Basin Dakota (71599) & South Blanco P.C. (72439)  
Administrative Order R-13347  
API# 30-039-26575

Mr. Perrin:

Energien Resources would like to fix an error made on the allocation last year.

Prior to commingling operations, the Blanco-Mesaverde and Basin Dakota were producing at a stabilized rate of about 80 MCFPD and about 0.5 BOPD. The South Blanco PC was added in June 2011. The well had stabilized at a rate of about 125 MCPD and about 0.5 BOPD. The following allocation is recommended (see attached production plot):

	<u>Gas</u>	<u>Oil</u>
Blanco-Mesaverde	54%	0%
Basin Dakota	10%	100%
South PC	36%	0%

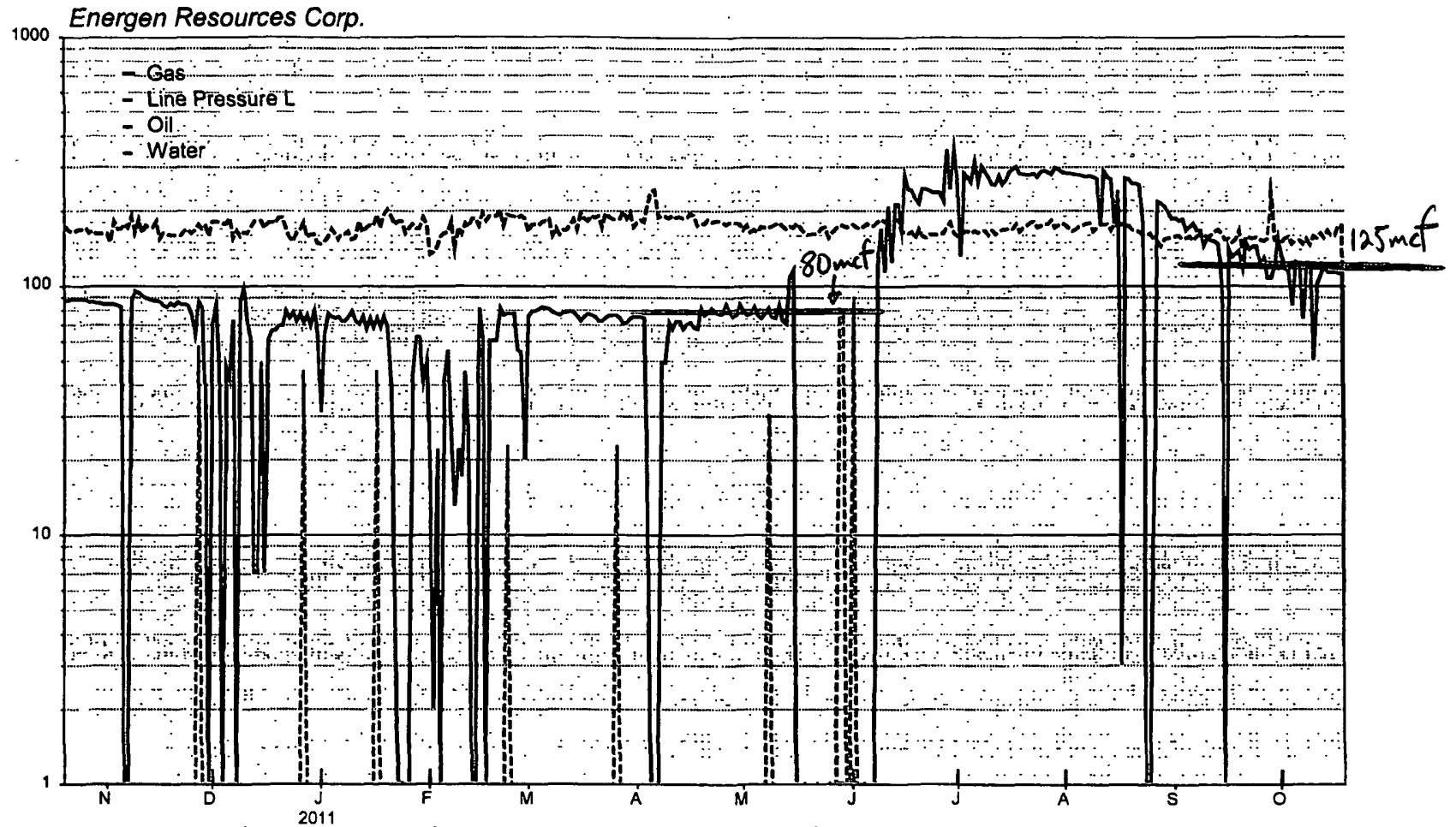
If additional information is needed, please contact me at 505-325-6800.

Sincerely,




Adam Klem  
District Engineer

LEASE: JICARILLA 152 W 2M DK-MV- PC  
FIELD: DK/MV



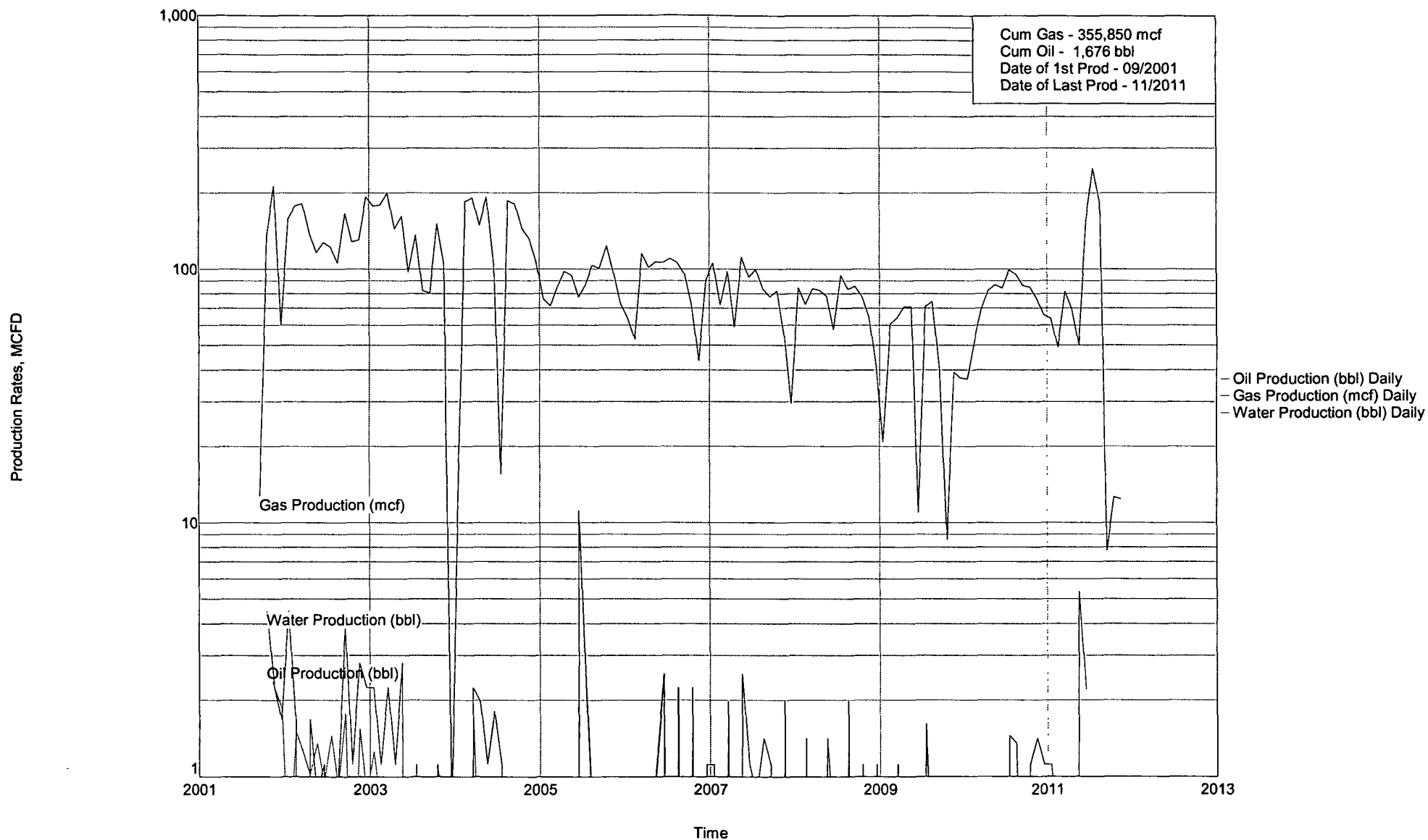
Lease Name: JICARILLA 152 W  
County, State: RIO ARBA, NM  
Operator: ENERGEN RESOURCES CORPORATION  
Field: BLANCO SOUTH  
Reservoir: PICTURED CLIFFS  
Location: 5 26N 5W SE NW SE

JICARILLA 152 W #2M, Reservoir: PICTURED CLIFFS



Lease Name: JICARILLA 152 W  
County, State: RIO ARBA, NM  
Operator: ENERGEN RESOURCES CORPORATION  
Field: BLANCO  
Reservoir: MESAVERDE  
Location: 5 26N 5W SE NW SE

JICARILLA 152 W #2M, Reservoir: MESAVERDE



Lease Name: JICARILLA 152 W  
County, State: RIO ARBA, NM  
Operator: ENERGEN RESOURCES CORPORATION  
Field: BASIN  
Reservoir: DAKOTA  
Location: 5 26N 5W SE NW SE

JICARILLA 152 W #2M, Reservoir: DAKOTA

