

District I
1625 N. French Dr., Hobbs, NM 88240
District II
1301 W. Grand Avenue, Artesia, NM 88210
District III
1000 Rio Brazos Road, Aztec, NM 87410
District IV
1220 S. St. Francis Dr., Santa Fe, NM 87505

State of New Mexico
Energy Minerals and Natural Resources

Form C-144
June 1, 2004

Oil Conservation Division
1220 South St. Francis Dr.
Santa Fe, NM 87505

For drilling and production facilities, submit to appropriate NMOCD District Office.
For downstream facilities, submit to Santa Fe office

Pit or Below-Grade Tank Registration or Closure

Is pit or below-grade tank covered by a "general plan"? Yes ☒ No ☐

Type of action: Registration of a pit or below-grade tank ☐ Closure of a pit or below-grade tank ☒

Operator: Burlington Resources Telephone: (505) 326-9841 e-mail address: EHasely@br-inc.com
Address: 3401 East 30th Street, Farmington, New Mexico, 87402
Facility or well name: Culpepper Martin No. 109 API #: 30045273030000 U/L or Qtr/Qtr K Sec 32 T 32N R 12W
County: San Juan Latitude 36.93923 Longitude -108.12292 NAD: 1927 ☒ 1983 ☐
Surface Owner: Federal ☐ State ☐ Private ☒ Indian ☐

Pit Type: Drilling <input type="checkbox"/> Production <input type="checkbox"/> Disposal <input type="checkbox"/> Workover <input type="checkbox"/> Emergency <input type="checkbox"/> Lined <input type="checkbox"/> Unlined <input type="checkbox"/> Liner type: Synthetic <input type="checkbox"/> Thickness _____ mil Clay <input type="checkbox"/> Pit Volume _____ bbl	Below-grade tank Volume: <u>40</u> bbl Type of fluid: <u>Produced Water and Incidental Oil</u> Construction material: <u>Fiberglass</u> Double-walled, with leak detection? Yes <input type="checkbox"/> If not, explain why not. <u>No. Tank in place prior to Rule 50.</u>
Depth to ground water (vertical distance from bottom of pit to seasonal high water elevation of ground water.)	Less than 50 feet (20 points) 50 feet or more, but less than 100 feet (10 points) 100 feet or more (0 points) 0
Wellhead protection area: (Less than 200 feet from a private domestic water source, or less than 1000 feet from all other water sources.)	Yes (20 points) No (0 points) 0
Distance to surface water: (horizontal distance to all wetlands, playas, irrigation canals, ditches, and perennial and ephemeral watercourses.)	Less than 200 feet (20 points) 200 feet or more, but less than 1000 feet (10 points) 1000 feet or more (0 points) 10
Ranking Score (Total Points) 10	

If this is a pit closure: (1) Attach a diagram of the facility showing the pit's relationship to other equipment and tanks. (2) Indicate disposal location: (check the onsite box if you are burying in place) onsite ☐ offsite ☐ If offsite, name of facility _____. (3) Attach a general description of remedial action taken including remediation start date and end date. (4) Groundwater encountered: No ☒ Yes ☐ If yes, show depth below ground surface _____ ft. and attach sample results. (5) Attach soil sample results and a diagram of sample locations and excavations.

Additional Comments:
The soils tested clean and no soil remediation was required.

I hereby certify that the information above is true and complete to the best of my knowledge and belief. I further certify that the above-described pit or below-grade tank has been/will be constructed or closed according to NMOCD guidelines ☒, a general permit ☐, or an (attached) alternative OCD-approved plan ☐.

Date: 5/19/05
Printed Name/Title Mr. Ed Hasely, Environmental Advisor Signature Ed Hasely

Your certification and NMOCD approval of this application/closure does not relieve the operator of liability should the contents of the pit or tank contaminate ground water or otherwise endanger public health or the environment. Nor does it relieve the operator of its responsibility for compliance with any other federal, state, or local laws and/or regulations.

DEPUTY OIL & GAS INSPECTOR, DIST. #8
Approval: _____ Date: MAY 24 2005
Printed Name/Title _____ Signature [Signature]

ENVIRONMENTAL SCIENTISTS & ENGINEERS
5796 U.S. HIGHWAY 64-3014
FARMINGTON, NEW MEXICO 87401
PHONE (505) 632-0615

FIELD REPORT: CLOSURE VERIFICATION PAGE NO. 1 of 1

LOCATION: NAME: Culpeper Martin WELL #: 109 PIT: _____
QUAD/UNIT: K SEC: 32 TWP: 32N RNG: 12W PM NMPM CNTY: SJ ST: NM
QTR/FOOTAGE: _____ CONTRACTOR: L & R

DATE STARTED: 5/5/05
DATE FINISHED: 5/5/05
ENVIRONMENTAL
SPECIALIST: MPM

EXCAVATION APPROX _____ FT. x _____ FT. x _____ FT. DEEP CUBIC YARDAGE: _____
DISPOSAL FACILITY: N/A REMEDIATION METHOD: _____
LAND USE: _____ LEASE: _____ FORMATION: _____

FIELD NOTES & REMARKS: PIT LOCATED APPROXIMATELY 76 FT. 10° FROM WELLHEAD.

DEPTH TO GROUNDWATER: 0 NEAREST WATER SOURCE: 0 NEAREST SURFACE WATER: 10

NMOCB RANKING SCORE: 10 NMOCB TPH CLOSURE STD: 5000 PPM

SOIL AND EXCAVATION DESCRIPTION:

CHECK ONE :

 PIT ABANDONED
✓ STEEL TANK INSTALLED

No secondary liner or leak detection present. No visible signs of contamination or odors present. No soil removed from location

FIELD 418.1 CALCULATIONS

TIME	SAMPLE I.D.	LAB No:	WEIGHT (g)	mL. FREON	DILUTION	READING	CALC. ppm
1255	3' Below	1	5	20	1	0.0036	2408

25

SCALE

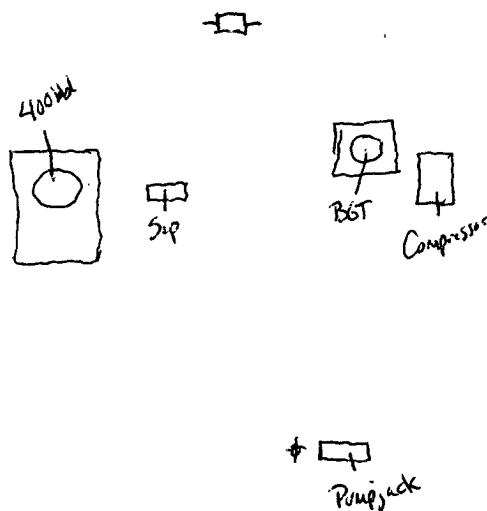
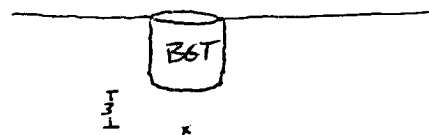


0 FT

PIT PERIMETER

OVM RESULTS

PIT PROFILE

[illegible]

$x =$ Sample Point

TRAVEL NOTES.

CALOUFF

01.517

**EPA METHOD 418.1
TOTAL PETROLEUM
HYDROCARBONS**

Client:	Burlington Resources	Project #:	92115-021-056
Sample No.:	1	Date Reported:	5/10/2005
Sample ID:	Discrete, 3' Below BG Tank	Date Sampled:	5/5/2005
Sample Matrix:	Soil	Date Analyzed:	5/5/2005
Preservative:	Cool	Analysis Needed:	TPH-418.1
Condition:	Cool and Intact		

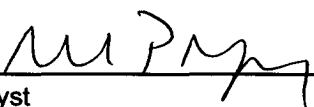
Parameter	Concentration (mg/kg)	Det. Limit (mg/kg)
-----------	--------------------------	--------------------------

Total Petroleum Hydrocarbons	25.0	5.0
-------------------------------------	-------------	------------

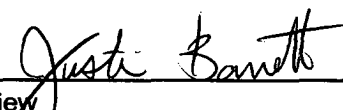
ND = Parameter not detected at the stated detection limit.

References: Method 418.1, Petroleum Hydrocarbons, Total Recoverable, Chemical Analysis of Water and Waste, USEPA Storet No. 4551, 1978.

Comments: **Culpepper Martin No. 109**



Analyst



Review