

UNITED STATES  
DEPARTMENT OF THE INTERIOR  
BUREAU OF LAND MANAGEMENT

FORM APPROVED  
OMB No. 1004-0137  
Expires March 31, 2007

**SUNDRY NOTICES AND REPORTS ON WELLS**

**Do not use this form for proposals to drill or re-enter in an abandoned well. User Form 3160-3 (APD) for such proposals.**


**SUBMIT IN TRIPLICATE - Other Instructions on reverse side.**

1. Type of Well <input type="checkbox"/> Oil Well <input type="checkbox"/> Gas Well <input type="checkbox"/> Other		5. Lease Serial No. JICARILLA CONTRACT 110
2. Name of Operator CDX Rio, LLC		6. If Indian, Allottee or Tribe Name Jicarilla Apache Tribe
3a. Address 4801 N. Butler Ave., Suite 2000, Farmington, NM 87401	3b. Phone No. (include area code) 505-326-3003	7. If Unit or CA/Agreement, Name and/or No.
4. Location of Well (Footage, Sec., T., R., M., or Survey Description) 1750' FNL & 1450' FEL Unit G, SWNE Sec 20, T46N, R5W		8. Well Name and No. Jicarilla A #5
		9. API Well No. 30-039-11887
		10. Field and Pool, or Exploratory Area Dakota-Gallup-MesaVerde
		11. County or Parish, State Rio Arriba, NM

**12. CHECK APPROPRIATE BOX(ES) TO INDICATE NATURE OF NOTICE, REPORT, OR OTHER DATA**

TYPE OF SUBMISSION	TYPE OF ACTION			
<input type="checkbox"/> Notice of Intent	<input type="checkbox"/> Acidize	<input type="checkbox"/> Deepen	<input type="checkbox"/> Production (Start/Resume)	<input type="checkbox"/> Water Shut-Off
<input type="checkbox"/> Subsequent Report	<input type="checkbox"/> Alter Casing	<input type="checkbox"/> Fracture Treat	<input type="checkbox"/> Reclamation	<input type="checkbox"/> Well Integrity
<input type="checkbox"/> Final Abandonment Notice	<input type="checkbox"/> Casing Repair	<input type="checkbox"/> New Construction	<input type="checkbox"/> Recomplete	<input type="checkbox"/> Other
	<input type="checkbox"/> Change Plans	<input type="checkbox"/> Plug and Abandon	<input type="checkbox"/> Temporarily Abandon	
	<input type="checkbox"/> Convert to Injection	<input type="checkbox"/> Plug Back	<input type="checkbox"/> Water Disposal	

13. Describe Proposed or Completed Operation (clearly state all pertinent details, including estimated starting date of any proposed work and approximate duration thereof. If the proposal is to deepen directionally or recompleat horizontally, give subsurface locations and measured and true vertical depths of all pertinent markers and zones. Attach the Bond under which the work will be performed or provide the Bond No. on file with BLM/BIA. Required subsequent reports shall be filed within 30 days following completion of the involved operations. If the operation results in a multiple completion or recompleat in a new interval, a Form 3160-4 shall be filed once testing has been completed. Final Abandonment Notices shall be filed only after all requirements, including reclamation, have been completed and the operator has determined that the site is ready for final inspection.)



5/18/2005 - Returned well to production, downhole commingling under DHC-3344 (attached).

14. I hereby certify that the foregoing is true and correct. Name (Printed/Typed) Enid C. Grubb		Title Production Accounting Specialist
Signature 		Date
THIS SPACE FOR FEDERAL OR STATE OFFICE USE		
Approved by Conditions of approval, if any, are attached. Approval of this notice does not warrant or certify that the applicant holds legal or equitable title to those rights in the subject lease which would entitle the applicant to conduct operations thereon.		Title APR 27 2005
Title 18 U.S.C. Section 1001 and Title 43 U.S.C. Section 1212, make it a crime for any person knowingly and willfully to make to any department or agency of the United States any false, fictitious or fraudulent statement or representations as to any matter within its jurisdiction. (Instructions on page 2)		Office FARMINGTON FIELD OFFICE

NMOCD



# NEW MEXICO ENERGY, MINERALS and NATURAL RESOURCES DEPARTMENT

2005 MAY 23 AM 9 35

**BILL RICHARDSON**

Governor

**Joanna Prukop**

Cabinet Secretary

RECEIVED  
070 FARMINGTON NM

**Mark E. Fesmire, P.E.**

Director

Oil Conservation Division

ADMINISTRATIVE ORDER DHC-3344

CDX RIO, LLC  
4801 North Butler Ave  
Suite 2000  
Farmington, NM 87401

Attention: Robert Lemmons

*Jicarilla "A" Well No.5  
API No. 30-039-11887  
Unit G, Section 20, Township 26 North, Range 5 West, NMPM,  
Rio Arriba County, New Mexico  
Tapacito-Gallup Associated (58090),  
Blanco-Mesaverde Prorated Gas (72319), and  
Basin-Dakota Prorated Gas (71599) Pools*

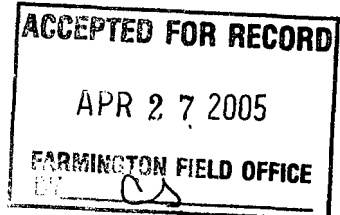
Dear Mr. Lemmons:

Reference is made to your recent application for an exception to Rule 303.A. of the Division Rules and Regulations to permit the above-described well to commingle production from the subject pools in the wellbore.

It appearing that the subject well qualifies for approval for such exception pursuant to the provisions of Rule 303.C., and that reservoir damage or waste will not result from such downhole commingling, and correlative rights will not be violated thereby, you are hereby authorized to commingle the production as described above and any Division Order which authorized the dual completion or otherwise required separation of the zones is hereby placed in abeyance.

In accordance with Division 303C.(1)(f), the production attributed to any commingled pool within the well shall not exceed the allowable applicable to that pool.

Assignment of allowable to the well and allocation of production from the well shall be as follows unless approved by the Engineering bureau of the Division office in Santa Fe.




Blanco-Mesaverde Prorated Gas Pool	Oil-34%	Gas-46%
Tapacito-Gallup Associated Pool	Oil-13%	Gas-8%
Basin-Dakota Prorated Gas Pool	Oil-53%	Gas-46%

REMARKS: The operator shall notify the Aztec District Office of the Division upon implementation of commingling operations.

Pursuant to Rule 303C(2), the commingling authority granted herein may be rescinded by the Division Director if conservation is not being best served by such commingling.

Approved at Santa Fe, New Mexico on this 13th day of September 2004.

STATE OF NEW MEXICO  
OIL CONSERVATION DIVISION



MARK E. FESMIRE, P.E.  
Director

cc: Oil Conservation Division – Aztec  
Bureau of Land Management - Albuquerque

