

submitted in lieu of Form 3160-5

UNITED STATES
DEPARTMENT OF THE INTERIOR
BUREAU OF LAND MANAGEMENT

Sundry Notices and Reports on Wells

2005 AUG 11 PM 9 46

1. Type of Well
GAS

2. Name of Operator

BURLINGTON
RESOURCES OIL & GAS COMPANY

3. Address & Phone No. of Operator

PO Box 4289, Farmington, NM 87499 (505) 326-9700

4. Location of Well, Footage, Sec., T, R, M

1105' FSL, 665' FWL, Sec. 17, T31N, R10W, NMPM

5. Lease Number
NMSF-078134

6. If Indian, All. or
Tribe Name

7. Unit Agreement Name

8. Well Name & Number
Hudson #5B

9. API Well No.
30-045-31728

10. Field and Pool
Blanco Mesaverde/Basin Dakota

11. County and State
San Juan Co, NM

12. CHECK APPROPRIATE BOX TO INDICATE NATURE OF NOTICE, REPORT, OTHER DATA

Type of Submission

Type of Action

<input checked="" type="checkbox"/> Notice of Intent	<input type="checkbox"/> Abandonment	<input type="checkbox"/> Change of Plans
<input type="checkbox"/> Subsequent Report	<input type="checkbox"/> Recompletion	<input type="checkbox"/> New Construction
<input type="checkbox"/> Final Abandonment	<input type="checkbox"/> Plugging Back	<input type="checkbox"/> Non-Routine Fracturing
	<input type="checkbox"/> Casing Repair	<input type="checkbox"/> Water Shut off
	<input type="checkbox"/> Altering Casing	<input type="checkbox"/> Conversion to Injection
	<input checked="" type="checkbox"/> Change in Access Road Location	

13. Describe Proposed or Completed Operations

Burlington Resources is requesting to change the entry location to the access road on the Hudson #5B as shown on the Cut & Fill Diagram attached.

14. I hereby certify that the foregoing is true and correct.

Signed Joni Clark Title Regulatory Specialist Date 8/11/05

(This space for Federal or State Office use)

APPROVED BY Bruce New Title EPS Date 8/26/05

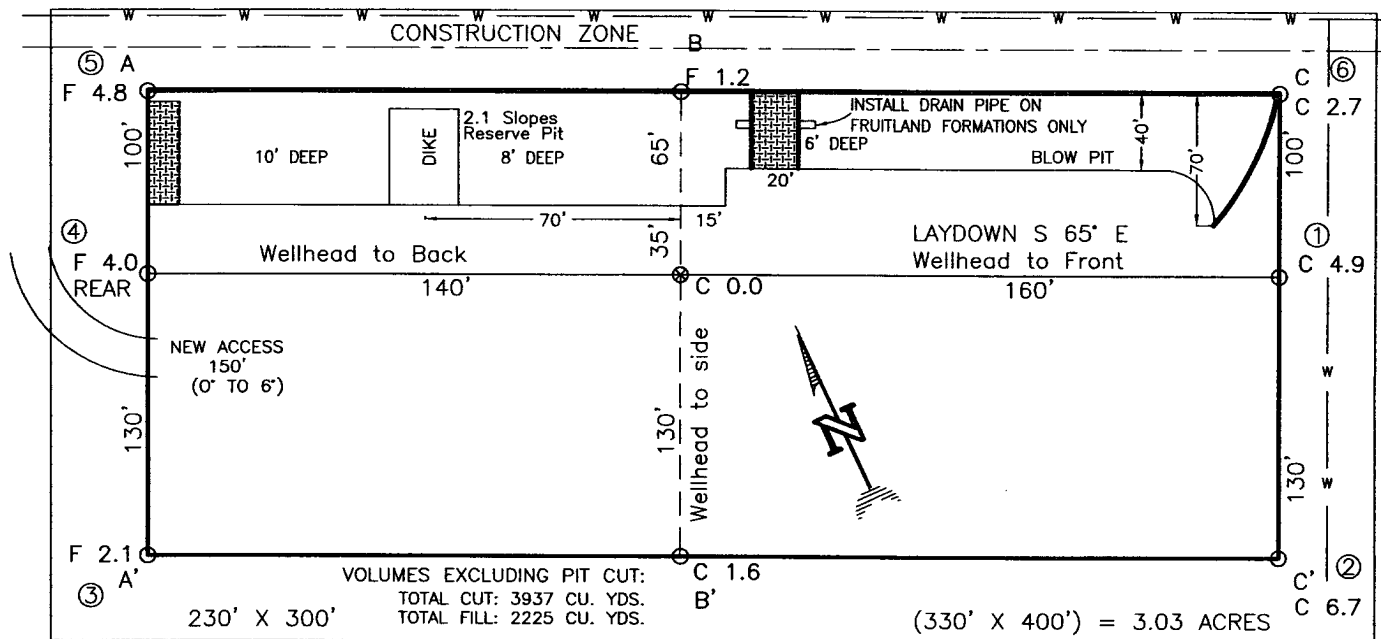
CONDITION OF APPROVAL, if any:

Title 18 U.S.C. Section 1001, makes it a crime for any person knowingly and willfully to make to any department or agency of the United States any false, fictitious or fraudulent statements or representations as to any matter within its jurisdiction.



NMOCD

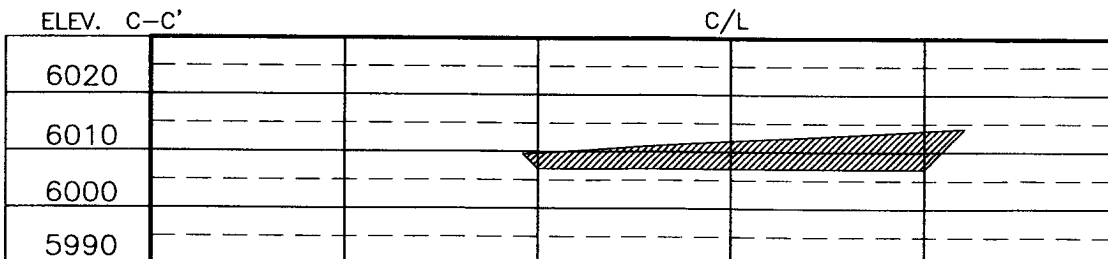
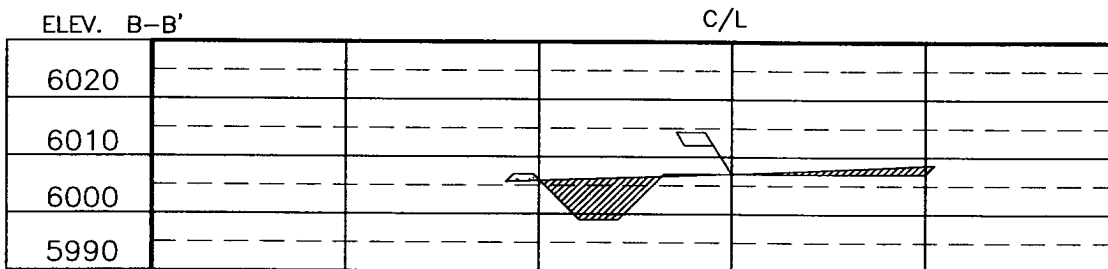
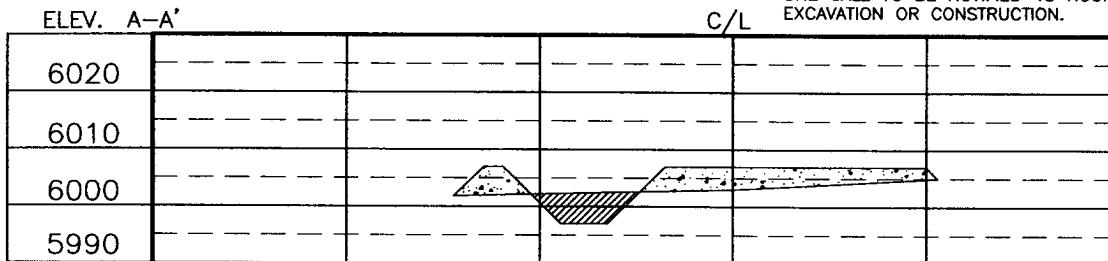
BURLINGTON RESOURCES OIL & GAS COMPANY LP
HUDSON #5B, 1105 FSL 665 FWL
SECTION 17, T-31-N, R-10-W, N.M.P.M., SAN JUAN COUNTY, NEW MEXICO
GROUND ELEVATION: 6007, DATE: AUGUST 29, 2001



RESERVE PIT DIKE: TO BE 8' ABOVE DEEP SIDE (OVERFLOW - 3' WIDE AND 1' ABOVE SHALLOW SIDE).

BLOW PIT: OVERFLOW PIPE HALFWAY BETWEEN TOP AND BOTTOM AND TO EXTEND OVER PLASTIC LINER AND INTO BLOW PIT.

NOTE: DAGGETT ENTERPRISES, INC. IS NOT LIABLE FOR UNDERGROUND UTILITIES OR PIPELINES. NEW MEXICO ONE CALL TO BE NOTIFIED 48 HOURS PRIOR TO EXCAVATION OR CONSTRUCTION.



NOTE: CONTRACTOR SHOULD CALL ONE-CALL FOR LOCATION OF ANY MARKED OR UNMARKED BURIED PIPELINES OR CABLES ON WELL PAD AND OR ACCESS ROAD AT LEAST TWO (2) WORKING DAYS PRIOR TO CONSTRUCTION.

DRAWN BY: B.L.

ROW#: BR263

CADFILE: BR263CF8

DATE: 9/21/01

Daggett Enterprises, Inc.
Surveying and Oil Field Services
P. O. Box 15068 Farmington, NM 87401
Phone (505) 326-1772 Fax (505) 326-6019

REVISION: CHANGE ACCESS TO OTHER SIDE OF PAD BY: B.L. DATE: 08/01/05