

BURLINGTON RESOURCES

2005 JAN 25 AM 11 18

RECEIVED
OTC FARMHIST

Distribution:
Regulatory
Accounting
Well File

Original: August 1, 2003

PRODUCTION ALLOCATION FORM

Status
PRELIMINARY ☐
FINAL ☒

Type of Completion

Date: 12/15/2004

NEW DRILL ☒ RECOMPLETION ☐ PAYADD ☐ COMMINGLE ☐

API No. 30-039-27845
DHC#: 1651az

Well Name

SAN JUAN 28-6 UNIT

Well No.

#128M

Unit Letter
I

Section
17

Township
T28N

Range
R06W

Footage
1350' FSL & 395' FEL

County, State
Rio Arriba County, New Mexico

Completion Date



12/03/04

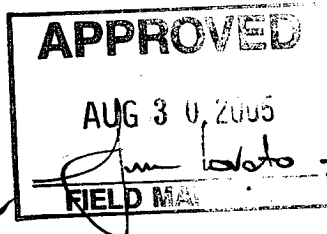
Test Method

HISTORICAL ☐ FIELD TEST ☒ PROJECTED ☐ OTHER ☐

FORMATION	GAS	PERCENT	CONDENSATE	PERCENT
MESAVERDE	1779 MCFD	69%	0 MSTB	0%
DAKOTA	794 MCFD	31%	.125 MSTB	100%
	2573			

JUSTIFICATION OF ALLOCATION: These percentages are based upon isolated flow tests from the Mesaverde and Dakota formations during completion operations.

APPROVED BY	TITLE	DATE
X  Cory McKee	Engineer	12/15/04
X  Cherylene Charley	Engineering Tech.	12/15/04



NMOCD