

Submit 1 Copy To Appropriate District Office
District I
1625 N. French Dr., Hobbs, NM 88240
District II
1301 W. Grand Ave., Artesia, NM 88210
District III
1000 Rio Brazos Rd., Aztec, NM 87410
District IV
1220 S. St. Francis Dr., Santa Fe, NM 87505

State of New Mexico
Energy, Minerals and Natural Resources

Form C-103
October 13, 2009

OIL CONSERVATION DIVISION
1220 South St. Francis Dr.
Santa Fe, NM 87505

SUNDRY NOTICES AND REPORTS ON WELLS (DO NOT USE THIS FORM FOR PROPOSALS TO DRILL OR TO DEEPEN OR PLUG BACK TO A DIFFERENT RESERVOIR. USE "APPLICATION FOR PERMIT" (FORM C-101) FOR SUCH PROPOSALS.)		WELL API NO. 30-045-35030
1. Type of Well: Oil Well <input type="checkbox"/> Gas Well <input checked="" type="checkbox"/> Other		5. Indicate Type of Lease STATE <input type="checkbox"/> FEE <input type="checkbox"/>
2. Name of Operator XTO Energy, Inc.		6. State Oil & Gas Lease No. NMNM-120923
3. Address of Operator 382 County Road 3100, Aztec, New Mexico 87410		7. Lease Name or Unit Agreement Name Labor
4. Well Location Unit Letter L : 1946 feet from the South line and 386 feet from the West line Section 23 Township 25N Range 10W NMPM San Juan County		8. Well Number 21H
11. Elevation (Show whether DR, RKB, RT, GR, etc.) 6615 Feet		9. OGRID Number 5380
		10. Pool name or Wildcat Fruitland Coal

12. Check Appropriate Box to Indicate Nature of Notice, Report or Other Data

NOTICE OF INTENTION TO:

PERFORM REMEDIAL WORK ☐ PLUG AND ABANDON ☐
TEMPORARILY ABANDON ☐ CHANGE PLANS ☐
PULL OR ALTER CASING ☐ MULTIPLE COMPL ☐
DOWNHOLE COMMINGLE ☐

OTHER: ☒

SUBSEQUENT REPORT OF:

REMEDIAL WORK ☐ ALTERING CASING ☐
COMMENCE DRILLING OPNS. ☐ P AND A ☐
CASING/CEMENT JOB ☐

OTHER: **Reseed Drill Pit Area** ☒

13. Describe proposed or completed operations. (Clearly state all pertinent details, and give pertinent dates, including estimated date of starting any proposed work). SEE RULE 19.15.7.14 NMAC. For Multiple Completions: Attach wellbore diagram of proposed completion or recompletion.

This C-103 is the required notification for the reclamation of the temporary pit area at the Labor #21H. Reclamation was completed on July 19, 2010 using the BLM -10 seed mixture. The Temporary Pit Closure report was submitted to the OCD on December 12, 2011. This reclamation area has achieved successful revegetation. Please see attached photo documentation.

OIL CONS. DIV DIST. 3
DEC 10 2012

Spud Date:

2/13/2010

Rig Release Date:

3/2/2010

I hereby certify that the information above is true and complete to the best of my knowledge and belief.

SIGNATURE

Logan Hixon

TITLE

EH&S Technician

DATE

12/7/2012

Type or print name **Logan Hixon**

E-mail address:

Logan.Hixon@xtoenergy.com

PHONE:

505-333-3683

For State Use Only

APPROVED BY:

Jonathan D. Kelly

TITLE

Compliance Officer

DATE

12/18/2012

Conditions of Approval (if any):

XTO Energy, Inc.
Labor #21H
Section 23, Township 25N, Range 10W
Closure Date 7/12/2010
Two Year Photos: 12/3/2012




Photo 1: Labor #21H after Reclamation (View #1)




Photo 2: Labor #21H after Reclamation (View #2)

XTO Energy, Inc.
Labor #21H
Section 23, Township 25N, Range 10W
Closure Date 7/12/2010
Two Year Photos: 12/3/2012




Photo 3: Labor #21H after Reclamation (View #3)




Photo 4: Labor #21H after Reclamation (View #4)