

# BURLINGTON RESOURCES

2005 OCT 10 PM 3 15

RECEIVED  
PRODUCTION ALLOCATION FORM BURLINGTON NM

Distribution:  
Regulatory  
Accounting  
Well File  
Original: August 1, 2003

Status  
PRELIMINARY   
FINAL   
REVISED

Type of Completion

NEW DRILL  RECOMPLETION  PAYADD  COMMINGLE

Date: 08/04/2005

API No. 30-039-27634  
DHC#: 1784az

Well Name

**SAN JUAN 27-4 UNIT**

Well No.  
#99M

Unit Letter  
**E**

Section  
**16**

Township  
**T027N**

Range  
**R004W**

Footage  
**1660' FNL. & 70' FWL**

County, State  
**Rio Arriba County,  
New Mexico**



Completion Date  
**7/27/2005**

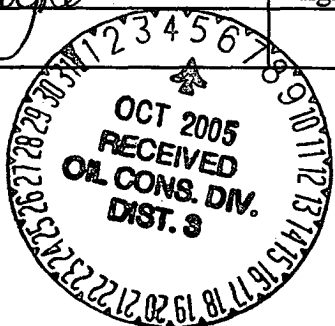
Test Method

HISTORICAL  FIELD TEST  PROJECTED  OTHER

FORMATION	GAS	PERCENT	CONDENSATE	PERCENT
MESAVERDE	2805 MCFD	94%	0	0%
DAKOTA	181 MCFD	6%	3 BPD	100%
	2986			

JUSTIFICATION OF ALLOCATION: These percentages are based upon isolated flow tests from the Mesaverde and Dakota formations during completion operations. Oil was not present during flow test operations. For that reason, oil percentages are based upon the gas allocation and are provided in the event this wellbore begins producing oil at some point in the future.

APPROVED BY	TITLE	DATE
X  Cory McKee	Engineer	8/8/05
X  Wendy Payne	Engineering Tech.	8/4/05



NMOCD

