

UNITED STATES
DEPARTMENT OF THE INTERIOR
BUREAU OF LAND MANAGEMENT

RECEIVED

APR 29 2015

FORM APPROVED
OMB No. 1004-0137
Expires: March 31, 2007

SUNDRY NOTICES AND REPORTS ON WELLS

Do not use this form for proposals to drill or to re-enter an abandoned well. Use Form 3160-3 (APD) for such proposals.

SUBMIT IN TRIPLICATE – Other instructions on page 2.		5. Lease Serial No. NMSF-078359
1. Type of Well <input checked="" type="checkbox"/> Oil Well <input type="checkbox"/> Gas Well <input type="checkbox"/> Other		6. Indian, Allottee or Tribe Name
2. Name of Operator WPX Energy Production, LLC		7. If Unit of CA/Agreement, Name and/or No. 132829
3a. Address PO Box 640 Aztec, NM 87410	3b. Phone No. (include area code) 505-333-1816	8. Well Name and No. NE CHACO COM #170H
4. Location of Well (Footage, Sec., T., R., M., or Survey Description) Sur: 2005' FSL & 321' FWL, Sec 12, T23N, R7W BHL:2220' FSL & 230' FWL SEC 11 23N 7W		9. API Well No. 30-039-31218
		10. Field and Pool or Exploratory Area CHACO UNIT NE HZ OIL
		11. Country or Parish, State Rio Arriba, NM

12. CHECK THE APPROPRIATE BOX(ES) TO INDICATE NATURE OF NOTICE, REPORT OR OTHER DATA


TYPE OF SUBMISSION	TYPE OF ACTION			
<input type="checkbox"/> Notice of Intent	<input type="checkbox"/> Acidize	<input type="checkbox"/> Deepen	<input type="checkbox"/> Production (Start/Resume)	<input type="checkbox"/> Water Shut-Off
<input checked="" type="checkbox"/> Subsequent Report	<input type="checkbox"/> Alter Casing	<input type="checkbox"/> Fracture Treat	<input type="checkbox"/> Reclamation	<input type="checkbox"/> Well Integrity
<input type="checkbox"/> Final Abandonment Notice	<input type="checkbox"/> Casing Repair	<input type="checkbox"/> New Construction	<input type="checkbox"/> Recomplete	<input checked="" type="checkbox"/> Other
	<input type="checkbox"/> Change Plans	<input type="checkbox"/> Plug and Abandon	<input type="checkbox"/> Temporarily Abandon	POOL/NAME CHANGE
	<input type="checkbox"/> Convert to Injection	<input type="checkbox"/> Plug Back	<input type="checkbox"/> Water Disposal	

13. Describe Proposed or Completed Operation: Clearly state all pertinent details, including estimated starting date of any proposed work and approximate duration thereof. If the proposal is to deepen directionally or recompleat horizontally, give subsurface locations and measured and true vertical depths of all pertinent markers and zones. Attach the Bond under which the work will be performed or provide the Bond No. on file with BLM/BIA. Required subsequent reports must be filed within 30 days following completion of the involved operations. If the operation results in a multiple completion or recompleat in a new interval, a Form 3160-4 must be filed once testing has been completed. Final Abandonment Notices must be filed only after all requirements, including reclamation, have been completed and the operator has determined that the site is ready for final inspection.)

Due to the formation of a 9,238 acre communitized area per NMOCD order R-13817 dated 5/2/14 and the associated pool, Chaco Unit NE HZ (OIL), per NMOCD order R-13817-A dated 9/22/14 WPX Energy request to change the name of this well and dedicate it to this pool. See attached revised C-102.

OIL CONS. DIV DIST. 3

MAY 08 2015

14. I hereby certify that the foregoing is true and correct. Name (Printed/Typed) LACEY GRANILLO	Title PERMIT TECH III
Signature 	Date 4/29/15


THIS SPACE FOR FEDERAL OR STATE OFFICE USE

Approved by	Title	Date
Conditions of approval, if any, are attached. Approval of this notice does not warrant or certify that the applicant holds legal or equitable title to those rights in the subject lease which would entitle the applicant to conduct operations thereon.	Office	

Title 18 U.S.C. Section 1001 and Title 43 U.S.C. Section 1212, make it a crime for any person knowingly and willfully to make to any department or agency of the United States any false, fictitious or fraudulent statements or representations as to any matter within its jurisdiction.

(Instructions on page 2)

NMOCD



District II
811 S. First Street, Artesia, NM 88210
Phone: (575) 748-1283 Fax: (575) 748-9720

District III
1000 Rio Brazos Road, Aztec, NM 87410
Phone: (505) 334-6178 Fax: (505) 334-6170

District IV
1220 S. St. Francis Drive, Santa Fe, NM 87505
Phone: (505) 476-3460 Fax: (505) 476-3462

OIL CONSERVATION DIVISION

1220 South St. Francis Drive
Santa Fe, NM 87505

☐ AMENDED REPORT
RECEIVED

POOL/NAME CHANGE

APR 23 2015

WELL LOCATION AND ACREAGE DEDICATION PLAT

*API Number 30-039-31218		*Pool Code 98088	*Pool Name CHACO UNIT NE HZ (OIL)	Farmington Field Office Bureau of Land Management
*Property Code 313800	*Property Name NE CHACO COM		*Well Number 170H	
*OGRID No. 120782	*Operator Name WPX ENERGY PRODUCTION, LLC		*Elevation 7000'	

¹⁰ Surface Location

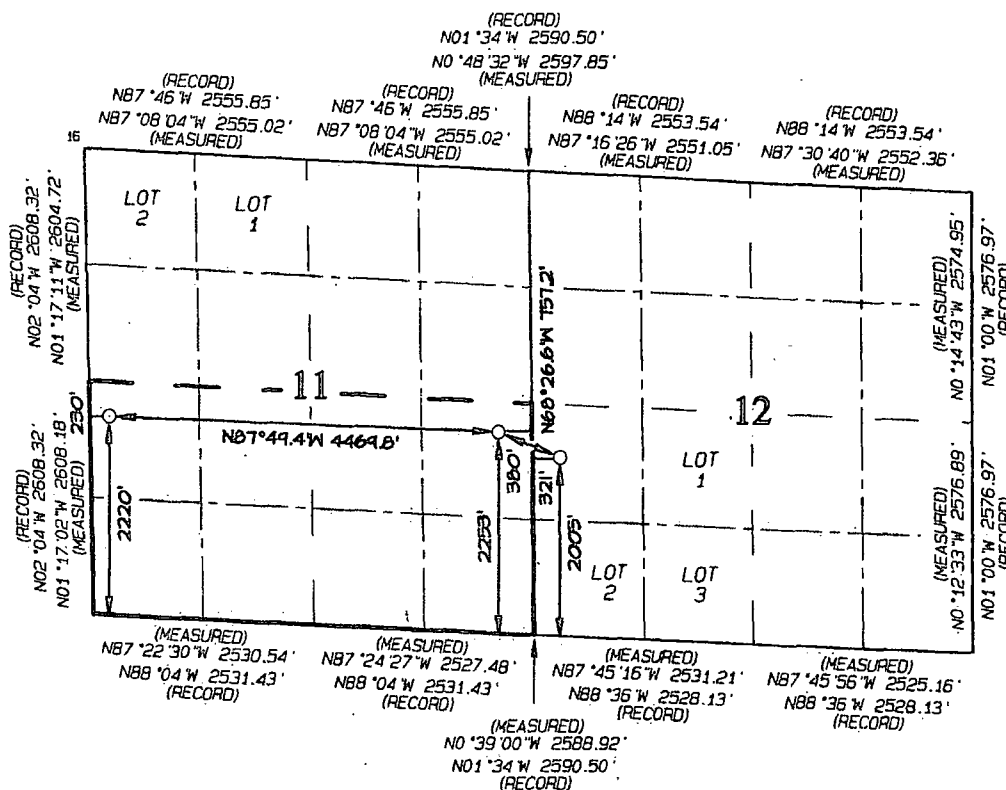
UL or lot no.	Section	Township	Range	Lot Idn	Feet from the	North/South line	Feet from the	East/West line	County
L	12	23N	7W		2005	SOUTH	321	WEST	RIO ARRIBA

¹¹ Bottom Hole Location If Different From Surface

UL or lot no.	Section	Township	Range	Lot Idn	Feet from the	North/South line	Feet from the	East/West line	County
L	11	23N	7W		2220	SOUTH	230	WEST	RIO ARriba

12 Dedicated Acres	320.0 Acres S/2 - Section 11	13 Joint or Infill	14 Consolidation Code	15 Order No. R-13817-A
--------------------	---------------------------------	--------------------	-----------------------	---------------------------

NO ALLOWABLE WILL BE ASSIGNED TO THIS COMPLETION UNTIL ALL INTERESTS HAVE BEEN CONSOLIDATED OR A NON-STANDARD UNIT HAS BEEN APPROVED BY THE DIVISION



END-OF-LATERAL
2220' FSL 230' FWL
SECTION 11, T23N, R7W
LAT: 36.23923°N
LONG: 107.55194°W
DATUM: NAD1927

LAT: 36.23924°N
LONG: 107.55255°W
DATUM: NAD1983

POINT-OF-ENTRY
2253' FSL 380' FEL
SECTION 11, T23N, R7W
LAT: 36.23892°N
LONG: 107.53679°W
DATUM: NAD1927

LAT: 36.23894°N
LONG: 107.53740°W
DATUM: NAD1983

SURFACE LOCATION
2005' FSL 321' FWL
SECTION 12, T23N, R7W
LAT: 36.23818°N
LONG: 107.53439°W
DATUM: NAD1927

LAT: 36.23820°N
LONG: 107.53500°W
DATUM: NAD1983

¹⁷ OPERATOR CERTIFICATION

I hereby certify that the information contained herein is true and complete to the best of my knowledge and belief, and that this organization neither owns a working interest or unleased mineral interest in the land including the proposed bottom-hole location or has a right to drill this well at this location pursuant to a contract with an owner of such a mineral or working interest, or to a voluntary pooling agreement or a compulsory pooling order heretofore entered by the division.

Signature LACEY GRANILLO Date 4/29/15

Printed Name
LACEY.GRANILLO@WPXENERGY.COM


E-mail Address

¹⁸ SURVEYOR CERTIFICATION

I hereby certify that the well location shown on this plat was plotted from field notes of actual surveys made by me or under my supervision, and that the same is true and correct to the best of my belief.

Date Revised: APRIL 29, 2015
Date of Survey: AUGUST 17, 2012

Signature and Seal of Professional Surveyor



JASON C. EDWARDS
Certificate Number 15269