

encana

OIL CONS. DIV DIST. 3

NOV 07 2014

November 5, 2014

Caerus Southern Rockies
San Juan Basin Land Manager
600 17th Street, Suite 1600N
Denver, CO 80202

30-045-35493

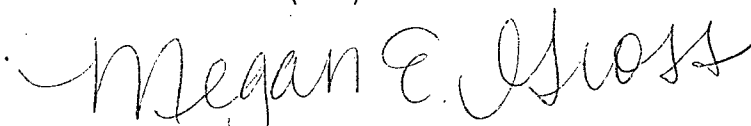
RE: Hydraulic Fracturing Notice
Encana Pinon Unit D14-2410 01H
Surface Location: T24N-R10W Sec. 14; 1321' FNL, 449' FWL
Bottom Hole Location: T24N-R10W Sec. 16; 920' FNL, 1581' FEL
Project Area T24N-R10W Sec. 15: N2; T24N-R10W Sec. 16: E2
San Juan County, NM

Gentlemen:

The purpose of this letter is to provide you notice that Encana plans to commence hydraulic fracturing operations for its Pinon Unit D14-2410 01H well located in Township 24 North, Range 10 West, San Juan County, New Mexico (T24N-R10W Sec. 15: N2; T24N-R10W Sec. 16: E2) from on or about 11/23/2014 to on or about 12/6/14. Since the completed interval for this well is located near one or more wells operated by your company, this courtesy notice is provided so that you, as operator, can undertake appropriate action to protect your well(s).

If you would like more information regarding Encana's hydraulic fracturing operations schedule for this well, please contact Mona Binion at 720-876-5325.

Sincerely,
Encana Oil & Gas (USA) Inc.



Megan E. Gross
Land Technician
San Juan Basin

Cc: Jim Lavato, BLM
William Hoppe, NMOCD

encana

OIL CONS. DIV DIST. 3

NOV 07 2014

November 5, 2014

Dugan Production Corp.
Kurt Fagrelus
709 East Murray Drive
Farmington, NM 87401

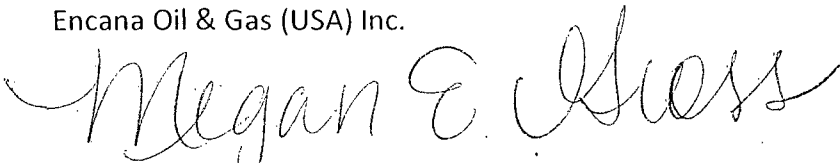
RE: Hydraulic Fracturing Notice
Encana Pinon Unit D14-2410 01H
Surface Location: T24N-R10W Sec. 14; 1321' FNL, 449' FWL
Bottom Hole Location: T24N-R10W Sec. 16; 920' FNL, 1581' FEL
Project Area T24N-R10W Sec. 15: N2; T24N-R10W Sec. 16: E2
San Juan County, NM

Gentlemen:

The purpose of this letter is to provide you notice that Encana plans to commence hydraulic fracturing operations for its Pinon Unit D14-2410 01H well located in Township 24 North, Range 10 West, San Juan County, New Mexico (T24N-R10W Sec. 15:N2; T24N-R10W Sec. 16:E2) from on or about 11/23/2014 to on or about 12/6/14. Since the completed interval for this well is located near one or more wells operated by your company, this courtesy notice is provided so that you, as operator, can undertake appropriate action to protect your well(s).

If you would like more information regarding Encana's hydraulic fracturing operations schedule for this well, please contact Mona Binion at 720-876-5325.

Sincerely,
Encana Oil & Gas (USA) Inc.



Megan E. Gross
Land Technician
San Juan Basin

Cc: Jim Lovato, BLM
William Hoppe, NMOCD

encana

OIL CONS. DIV DIST. 3

NOV 07 2014

November 5, 2014

Coleman Oil & Gas
San Juan Basin Land Manager
6540 East Main Street
Farmington, NM 87402


RE: Hydraulic Fracturing Notice
Encana Pinon Unit D14-2410 01H
Surface Location: T24N-R10W Sec. 14; 1321' FNL, 449' FWL
Bottom Hole Location: T24N-R10W Sec. 16; 920' FNL, 1581' FEL
Project Area T24N-R10W Sec. 15: N2; T24N-R10W Sec. 16: E2
San Juan County, NM

Gentlemen:

The purpose of this letter is to provide you notice that Encana plans to commence hydraulic fracturing operations for its Pinon Unit D14-2410 01H well located in Township 24 North, Range 10 West, San Juan County, New Mexico (T24N-R10W Sec. 15:N2; T24N-R10W Sec. 16:E2) from on or about 11/23/2014 to on or about 12/6/14. Since the completed interval for this well is located near one or more wells operated by your company, this courtesy notice is provided so that you, as operator, can undertake appropriate action to protect your well(s).

If you would like more information regarding Encana's hydraulic fracturing operations schedule for this well, please contact Mona Binion at 720-876-5325.

Sincerely,
Encana Oil & Gas (USA) Inc.



Megan E. Gross
Land Technician
San Juan Basin

Cc: Jim Lovato, BLM
William Hoppe, NMOCD