

MAY 11 2015

Submit One Copy To Appropriate District Office

District I

1625 N. French Dr., Hobbs, NM 88240

District II

811 S. First St., Artesia, NM 88210

District III

1000 Rio Brazos Rd., Aztec, NM 87410

District IV

1220 S. St. Francis Dr., Santa Fe, NM 87505

State of New Mexico  
Energy, Minerals and Natural ResourcesOIL CONSERVATION DIVISION  
1220 South St. Francis Dr.  
Santa Fe, NM 87505

Form C-103

Revised November 3, 2011

WELL API NO.

30-045-08760

5. Indicate Type of Lease

STATE ☐ FEE ☒

6. State Oil &amp; Gas Lease No.

7. Lease Name or Unit Agreement Name

Lobato Gas Com C

8. Well Number 1

9. OGRID Number

00778

10. Pool name or Wildcat

Blanco Pictured Cliffs

SUNDRY NOTICES AND REPORTS ON WELLS  
(DO NOT USE THIS FORM FOR PROPOSALS TO DRILL OR TO DEEPEN OR PLUG BACK TO A DIFFERENT RESERVOIR. USE "APPLICATION FOR PERMIT" (FORM C-101) FOR SUCH PROPOSALS.)

1. Type of Well: ☐ Oil Well ☒ Gas Well ☐ Other

2. Name of Operator

BP America Production Company

3. Address of Operator

501 Westlake Park Blvd., Three Eldridge Place 12.181A  
Houston, TX 77079

4. Well Location

Unit Letter H : 1650 feet from the North line and 800 feet from the East lineSection 03 Township 29N Range 09W NMPM \_\_\_\_\_ County San Juan, NM

11. Elevation (Show whether DR, RKB, RT, GR, etc.)

5421'

12. Check Appropriate Box to Indicate Nature of Notice, Report or Other Data

## NOTICE OF INTENTION TO:

PERFORM REMEDIAL WORK ☐ PLUG AND ABANDON ☐  
TEMPORARILY ABANDON ☐ CHANGE PLANS ☐  
PULL OR ALTER CASING ☐ MULTIPLE COMPL ☐

## SUBSEQUENT REPORT OF:

REMEDIAL WORK ☐ ALTERING CASING ☐  
COMMENCE DRILLING OPNS. ☐ P AND A ☐  
CASING/CEMENT JOB ☐

OTHER: ☐☒ Location is ready for OCD inspection after P&A

- ☒ All pits have been remediated in compliance with OCD rules and the terms of the Operator's pit permit and closure plan.  
☒ Rat hole and cellar have been filled and leveled. Cathodic protection holes have been properly abandoned.  
☒ A steel marker at least 4" in diameter and at least 4' above ground level has been set in concrete. It shows the

OPERATOR NAME, LEASE NAME, WELL NUMBER, API NUMBER, QUARTER/QUARTER LOCATION OR UNIT LETTER, SECTION, TOWNSHIP, AND RANGE. ALL INFORMATION HAS BEEN WELDED OR PERMANENTLY STAMPED ON THE MARKER'S SURFACE.

- ☒ The location has been leveled as nearly as possible to original ground contour and has been cleared of all junk, trash, flow lines and other production equipment.  
☒ Anchors, dead men, tie downs and risers have been cut off at least two feet below ground level.  
☒ If this is a one-well lease or last remaining well on lease, the battery and pit location(s) have been remediated in compliance with OCD rules and the terms of the Operator's pit permit and closure plan. All flow lines, production equipment and junk have been removed from lease and well location.  
☒ All metal bolts and other materials have been removed. Portable bases have been removed. (Poured onsite concrete bases do not have to be removed.)  
☒ All other environmental concerns have been addressed as per OCD rules.  
☒ Pipelines and flow lines have been abandoned in accordance with 19.15.35.10 NMAC. All fluids have been removed from non-retrieved flow lines and pipelines.  
☒ If this is a one-well lease or last remaining well on lease: all electrical service poles and lines have been removed from lease and well location, except for utility's distribution infrastructure.

When all work has been completed, return this form to the appropriate District office to schedule an inspection.

SIGNATURE Jerry Van Riper / Joya Carr TITLE Surface Land Negotiator / Regulatory Analyst DATE May 8, 2015TYPE OR PRINT NAME Jerry Van Riper E-MAIL: Jerry.VanRiper@BP.com PHONE: 505-326-9214  
For State Use OnlyAPPROVED BY: John Dutton


TITLE

DEPUTY OIL &amp; GAS INSPECTOR

DISTRICT #3

DATE 13-MAY-2015 2

FV



BP America Production Company  
200 Energy Court  
Farmington, NM 87401  
Phone: (505) 326-9200

April 23, 2015


Dave Arnold  
233 NM 511  
Blanco, NM 87412

RE: Landowner – reclamation concurrence  
Well Name: Lobato GC C#1  
Legals: SENESection 3 T29N R09W

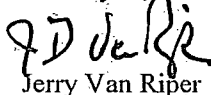
Dave,

The above mentioned well site, on your property, was plugged & abandoned by BP America on September 24, 2014. BP and the Landowner acknowledge and agree that BP may leave the property in its current condition with the well site and lease road unrestored and unrevegetated so that Landowner may have the use thereof in its current state and condition.

BP is required to inform the NMOCD that the location and lease road have been left to the landowner's satisfaction. If the property meets your expectations, would you please sign and return this letter to me?

I (Dave Arnold) , personally have inspected the well site and lease road and find the property in good order and to my satisfaction.

Thank you,



Jerry Van Riper  
Land – Surface Negotiator  
BP America Production Company