

UNITED STATES
DEPARTMENT OF THE INTERIOR
BUREAU OF LAND MANAGEMENT

SUNDRY NOTICES AND REPORTS ON WELLS

Do not use this form for proposals to drill or reenter an abandoned well. Use Form 3160-3 (APD) for such proposals.

FORM APPROVED
OMB No. 1004-0135
Expires July 31, 1996

5. Lease Serial No.

NM-08605A

6. If Indian, Allottee or Tribe Name

7. If Unit or CA/Agreement, Name and/or No.

8. Well Name and No.

MARRON #5B

9. API Well No.

30-045-33116

10. Field and Pool, or Exploratory Area

Blanco Mesaverde

11. County or Parish, State

San Juan County, New Mexico

SUBMIT IN TRIPLICATE - Other instructions on reverse side

1. Type of Well

☐ Oil Well ☒ Gas Well ☐ Other

2. Name of Operator

Western Minerals & Oil c/o Mike Pippin LLC (Agent)

3a. Address

c/o: Pippin, 3104 N. Sullivan, Farmington, NM 874

3b. Phone No. (include area code)

505-327-4573

4. Location of Well (Footage, Sec., T., R., M., or Survey Description)


1910' FNL 1920' FEL (G) Sec. 27 T27N R08W

12. CHECK APPROPRIATE BOX(ES) TO INDICATE NATURE OF NOTICE, REPORT, OR OTHER DATA

| TYPE OF SUBMISSION | TYPE OF ACTION |
|--|---|
| <input checked="" type="checkbox"/> Notice of Intent | <input type="checkbox"/> Acidize <input type="checkbox"/> Deepen <input type="checkbox"/> Production (Start/Resume) <input type="checkbox"/> Water Shut-Off |
| <input type="checkbox"/> Subsequent Report | <input type="checkbox"/> Alter Casing <input type="checkbox"/> Fracture Treat <input type="checkbox"/> Reclamation <input type="checkbox"/> Well Integrity |
| <input type="checkbox"/> Final Abandonment Notice | <input type="checkbox"/> Casing Repair <input type="checkbox"/> New Construction <input type="checkbox"/> Recomplete <input type="checkbox"/> Other |
| | <input checked="" type="checkbox"/> Change Plans <input type="checkbox"/> Plug and Abandon <input type="checkbox"/> Temporarily Abandon |
| | <input type="checkbox"/> Convert to Injection <input type="checkbox"/> Plug Back <input type="checkbox"/> Water Disposal |

13. Describe Proposed or Completed Operations (clearly state all pertinent details, including estimated starting date of any proposed work and approximate duration thereof. If the proposal is to deepen directionally or recomple horizontally, give subsurface locations and measured and true vertical depths of all pertinent markers and zones. Attach the Bond under which the work will be performed or provide the Bond No. on file with BLM/BIA. Required subsequent reports shall be filed within 30 days following completion of the involved operations. If the operation results in a multiple completion or recompletion in a new interval, a Form 3160-4 shall be filed once Testing has been completed. Final Abandonment Notices shall be filed only after all requirements, including reclamation, have been completed, and the operator has determined that the site is ready for final inspection.)

In an effort to minimize the total disturbance of the well pad, we would like to shorten the size of the construction zone around the well pad from 50 feet to 25 feet. See the attached cut & fill diagram.



14. I hereby certify that the foregoing is true and correct

Name (Printed/Typed)

Mike Pippin

Title

Petr. Engr. (Agent)

Signature

Mike Pippin

Date

October 18, 2005

THIS SPACE FOR FEDERAL OR STATE USE

Approved by

Klaus

Title

Branch Chief

Date

10/25/05

Conditions of approval, if any, are attached. Approval of this notice does not warrant or certify that the applicant holds legal or equitable title to those rights in the subject lease which would entitle the applicant to conduct operations thereon.

Office

RFD

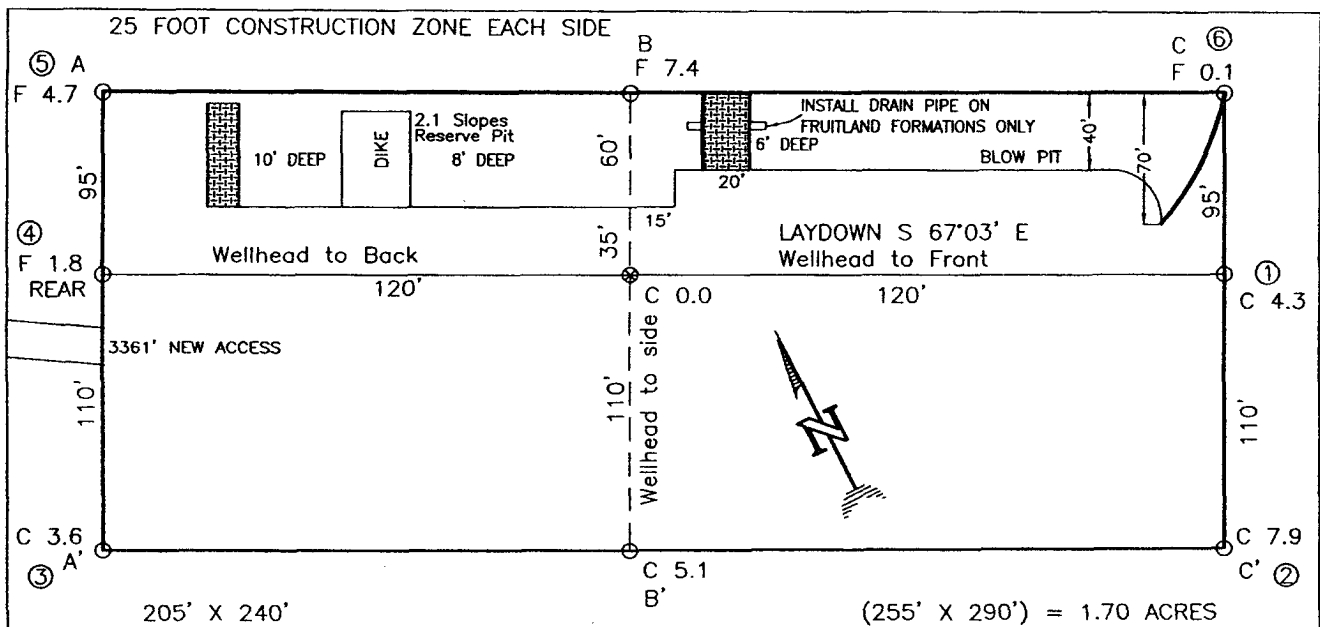
Title 18 U.S.C. Section 1001, makes it a crime for any person knowingly and willfully to make to any department or agency of the United States any false, fictitious or fraudulent statements or representations as to any matter within its jurisdiction.

(Instructions on reverse)

NMOCD

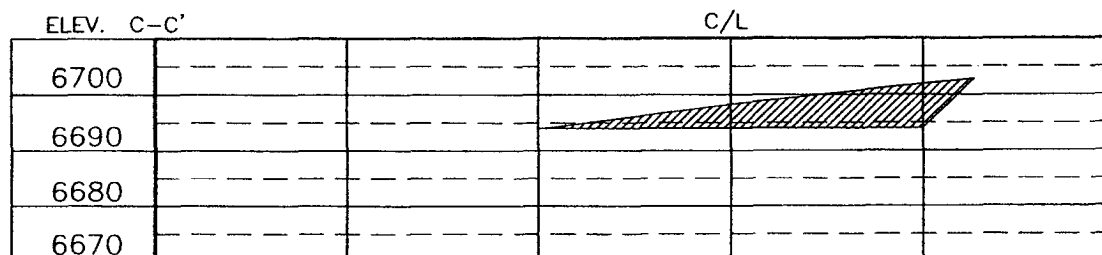
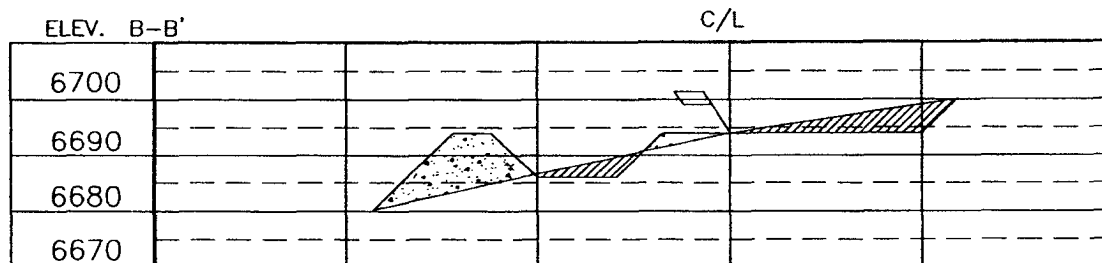
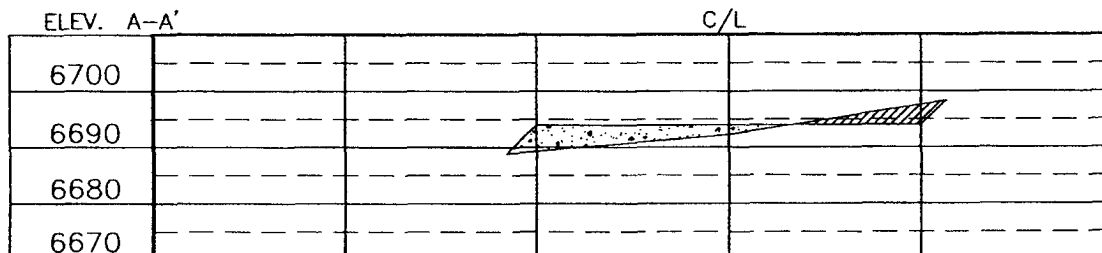
WESTERN MINERALS AND OIL
MARRON No. 5B, 1910' FNL 1920' FEL
SECTION 27, T27N, R8W, N.M.P.M., SAN JUAN COUNTY, N. M.
GROUND ELEVATION: 6694', DATE: NOVEMBER 1, 2004

LAT. = 36°32'47.0" N.
LONG. = 107°40'06.5" W
NAD 83



RESERVE PIT DIKE: TO BE 8' ABOVE DEEP SIDE (OVERFLOW - 3' WIDE AND 1' ABOVE SHALLOW SIDE).
BLOW PIT: OVERFLOW PIPE HALFWAY BETWEEN TOP AND BOTTOM AND TO EXTEND OVER PLASTIC LINER AND INTO BLOW PIT.

NOTE: DAGGETT ENTERPRISES, INC. IS NOT LIABLE FOR UNDERGROUND UTILITIES OR PIPELINES. NEW MEXICO ONE CALL TO BE NOTIFIED 48 HOURS PRIOR TO EXCAVATION OR CONSTRUCTION.



NOTE: CONTRACTOR SHOULD CALL ONE-CALL FOR LOCATION OF ANY MARKED OR UNMARKED BURIED PIPELINES OR CABLES ON WELL PAD AND OR ACCESS ROAD AT LEAST TWO (2) WORKING DAYS PRIOR TO CONSTRUCTION.

| | | |
|--|----------|--------------|
| REVISION: | DATE: | REVISION BY: |
| 1 | 05/23/05 | B.L. |
| CORRECT ACCESS LENGTH | | |
| CONSTR. ZONE & ACCESS LENGTH 10/18/05 B.L. | | |

Daggett Enterprises, Inc.
Surveying and Oil Field Services
P. O. Box 15068 • Farmington, NM 87401
Phone (505) 326-1772 • Fax (505) 326-6019
NEW MEXICO L.S. No. 14831
COPY# WM0001CF8
DATE: 11/05/04

DRAWN BY: A.G.
ROW# WM0001