
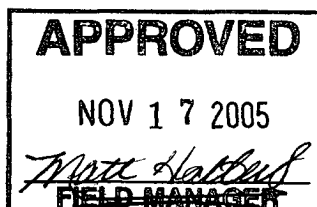



SF-078943

BURLINGTON RESOURCES PRODUCTION ALLOCATION FORM					2005 OCT 17 AM 9 03 RECEIVED 970 FARMINGTON NM		Distribution: Regulatory Accounting Well File Original: August 1, 2003		
Type of Completion NEW DRILL <input type="checkbox"/> RECOMPLETION <input type="checkbox"/> PAYADD <input type="checkbox"/> COMMINGLE <input checked="" type="checkbox"/>							Status PRELIMINARY <input type="checkbox"/> FINAL <input type="checkbox"/> REVISED <input checked="" type="checkbox"/>		
Well Name SAN JUAN 29-7 UNIT							Date: 10/10/2005 API No: 30039252600000 DHC#: R-9880		
Unit Letter	Section	Township	Range	Footage	County, State				
L	6	T29N	R7W		Rio Arriba County, New Mexico				
Completion Date 7-25-93		Test Method HISTORICAL <input type="checkbox"/> FIELD TEST <input type="checkbox"/> PROJECTED <input type="checkbox"/> OTHER <input checked="" type="checkbox"/>							
FORMATION		GAS		PERCENT		CONDENSATE		PERCENT	
Fruitland Coal				73%				73%	
Pictured Cliffs				27%				27%	
JUSTIFICATION OF ALLOCATION: These percentages are based upon a previously submitted allocation that calculated percentages based on a decline formula. The decline rates of both zones appear to have stabilized at this time. The above percentages are based on recent calculations (12 month avg prior to 7-2004) and it is recommended that they be fixed going forward.									
APPROVED BY X  Jim Schlabaugh					TITLE Engineer			DATE 10-12-05	
X					Engineer				



NMOCD