

District I
1625 N. French Dr., Hobbs, NM 88240
District II
811 South First, Artesia, NM 88210
District III
1000 Rio Brazos Rd., Aztec, NM 87410
District IV
2040 South Pacheco, Santa Fe, NM 87505

State of New Mexico
Energy, Minerals & Natural Resources

OIL CONSERVATION DIVISION
2040 South Pacheco
Santa Fe. NM 87505

Form C-104
Revised March 25, 1999

Submit to Appropriate District Office
5 Copies

☐ AMENDED REPORT

I. REQUEST FOR ALLOWABLE AND AUTHORIZATION TO TRANSPORT

¹ Operator name and Address QUESTAR EXPLORATION & PRODUCTION CO. 1050 17 TH STREET, SUITE 500 DENVER, CO 80265		² OGRID Number 23846
		³ Reason for Filing Code NW
⁴ API Number 30 – 045-33061	⁵ Pool Name BASIN DAKOTA	⁶ Pool Code 71599
⁷ Property Code	⁸ Property Name HORTON	⁹ Well Number 1C

II. ¹⁰ Surface Location


UL or lot no.	Section	Township	Range	Lot.Idn	Feet from the	North/South Line	Feet from the	East/West line	County
	7	31N	11W		750	NORTH	1185	EAST	SAN JUAN

¹¹ Bottom Hole Location

UL or lot no.	Section	Township	Range	Lot Idn	Feet from the	North/South line	Feet from the	East/West line	County
¹² Lse Code F	¹³ Producing Method Code F	¹⁴ Gas Connection Date 11/11/05		¹⁵ C-129 Permit Number		¹⁶ C-129 Effective Date		¹⁷ C-129 Expiration Date	

III. Oil and Gas Transporters

¹⁸ Transporter OGRID	¹⁹ Transporter Name and Address	²⁰ POD	²¹ O/G	²² POD ULSTR Location and Description
025244	WILLIAMS FIELD SERVICES PO BOX 58900		G	
009018	SALT LAKE CITY, UTAH 84158 GIANT REFINING PO BOX 12999		O	
	SCOTTSDALE, ARIZONA 85267			





IV. Produced Water

²³ POD	²⁴ POD ULSTR Location and Description

V. Well Completion Data

²⁵ Spud Date 9/24/2005	²⁶ Ready Date 11/03/2005	²⁷ TD 7725' KB	²⁸ PBDT 7720' KB	²⁹ Perforations 7502'-7672'	³⁰ DHC, MC 3468
³¹ Hole Size	³² Casing & Tubing Size	³³ Depth Set		³⁴ Sacks Cement	
12.250"	9-5/8" csg	219'		125 sx "G"	
8.750"	7" csg	3705'		540 sx 75/25, 125 sx 50/50 poz	
6.250"	4-1/2" liner	7720'		230 sx TXI lt wt., 100 sx 50/50 poz	
	2-3/8" tbg	7502'			

VI. Well Test Data

³⁵ Date New Oil N/A	³⁶ Gas Delivery Date 11/11/2005	³⁷ Test Date 11/7/2005	³⁸ Test Length 24 HRS.	³⁹ Tbg. Pressure N/A	⁴⁰ Csg. Pressure 70
⁴¹ Choke Size 48/64"	⁴² Oil 0	⁴³ Water 6 BBL	⁴⁴ Gas 1016 MCF	⁴⁵ AOF	⁴⁶ Test Method F
⁴⁷ I hereby certify that the rules of the Oil Conservation Division have been complied with and that the information given above is true and complete to the best of my knowledge and belief. Signature: 			OIL CONSERVATION DIVISION 12-2-05 Approved by:  Title: SUPERVISOR DISTRICT # 3 Approval Date: DEC 02 2005		
Printed name: L. RIEGER					
Title: SR. ENGINEERING TECH.					
Date: 11/28/2005		Phone: 303-672-6900			
⁴⁸ If this is a change of operator fill in the OGRID number and name of the previous operator					
Previous Operator Signature		Printed Name		Title	
				Date	