

submitted in lieu of Form 3160-5

UNITED STATES  
DEPARTMENT OF THE INTERIOR  
BUREAU OF LAND MANAGEMENT

Sundry Notices and Reports on Wells

2005 NOV 22 AM 8 33

1. Type of Well  
GAS


2. Name of Operator  
**BURLINGTON**  
RESOURCES OIL & GAS COMPANY LP

3. Address & Phone No. of Operator  
PO Box 4289, Farmington, NM 87499 (505) 326-9700

4. Location of Well, Footage, Sec., T, R, M  
Sec., T--N, R--W, NMPM

Unit D (NWNW), 720' FNL & 1155' FWL, Section 35, T32N, R10W, NMPM

RECEIVED  
070 FARMINGTON NM



5. Lease Number  
NMSF-078507
6. If Indian, All. or  
Tribe Name
7. Unit Agreement Name  
San Juan 32-9 Unit
8. Well Name & Number  
#297S
9. API Well No.  
30-045-33355
10. Field and Pool  
Basin Fruitland Coal
11. County and State  
San Juan Co., NM

12. CHECK APPROPRIATE BOX TO INDICATE NATURE OF NOTICE, REPORT, OTHER DATA

Type of Submission	Type of Action	
<input checked="" type="checkbox"/> Notice of Intent	<input type="checkbox"/> Abandonment	<input type="checkbox"/> Change of Plans
<input type="checkbox"/> Subsequent Report	<input type="checkbox"/> Recompletion	<input type="checkbox"/> New Construction
<input type="checkbox"/> Final Abandonment	<input type="checkbox"/> Plugging	<input type="checkbox"/> Non-Routine Fracturing
	<input type="checkbox"/> Casing Repair	<input type="checkbox"/> Water Shut off
	<input type="checkbox"/> Altering Casing	<input type="checkbox"/> Conversion to Injection

☒ Other corrected C102

13. Describe Proposed or Completed Operations

The APD was submitted with the wrong plat, the location was moved slightly at the BLM's request during the onsite inspection to close the access permanent which shifted the well pad approx 100' FNL. The old footages were 820' FNL & 1130' FWL. The arch and T&E submitted with the APD had the correct footages listed as 720' FNL & 1155' FW. Attached is the correct C102.

# 8 round off # 3 corner to avoid excess disturbance.

14. I hereby certify that the foregoing is true and correct.

Signed Patsy Clugston Patsy Clugston Title Sr. Regulatory Specialist Date 11/21/05

(This space for Federal or State Office use)

APPROVED BY Dee Press Title EPS Date 11/23/05

CONDITION OF APPROVAL, if any:

Title 18 U.S.C. Section 1001, makes it a crime for any person knowingly and willfully to make any department or agency of the United States any false, fictitious or fraudulent statements or representations as to any matter within its jurisdiction.

NMOCD

DISTRICT I  
1625 N. French Dr., Hobbs, N.M. 88240

State of New Mexico  
Energy, Minerals & Natural Resources Department

Form C-102  
Revised August 15, 2000

DISTRICT II  
811 South First, Artesia, N.M. 88210

DISTRICT III  
1000 Rio Brazos Rd., Aztec, N.M. 87410

DISTRICT IV  
2040 South Pacheco, Santa Fe, NM 87505

OIL CONSERVATION DIVISION

2040 South Pacheco  
Santa Fe, NM 87505

2005 NOV 22  
Submit to Appropriate District Office  
State Lease - 4 Copies  
Fee Lease - 3 Copies

RECEIVED  
070 FARMINGTON NM ☐ AMENDED REPORT

WELL LOCATION AND ACREAGE DEDICATION PLAT

<sup>1</sup> API Number 30-045-33355	<sup>2</sup> Pool Code 71629	<sup>3</sup> Pool Name Basin Fruitland Coal
<sup>4</sup> Property Code 7473	<sup>5</sup> Property Name SAN JUAN 32-9 UNIT	<sup>6</sup> Well Number 297S
<sup>7</sup> OGRID No. 14538	<sup>8</sup> Operator Name BURLINGTON RESOURCES OIL AND GAS COMPANY LP	<sup>9</sup> Elevation 6178'

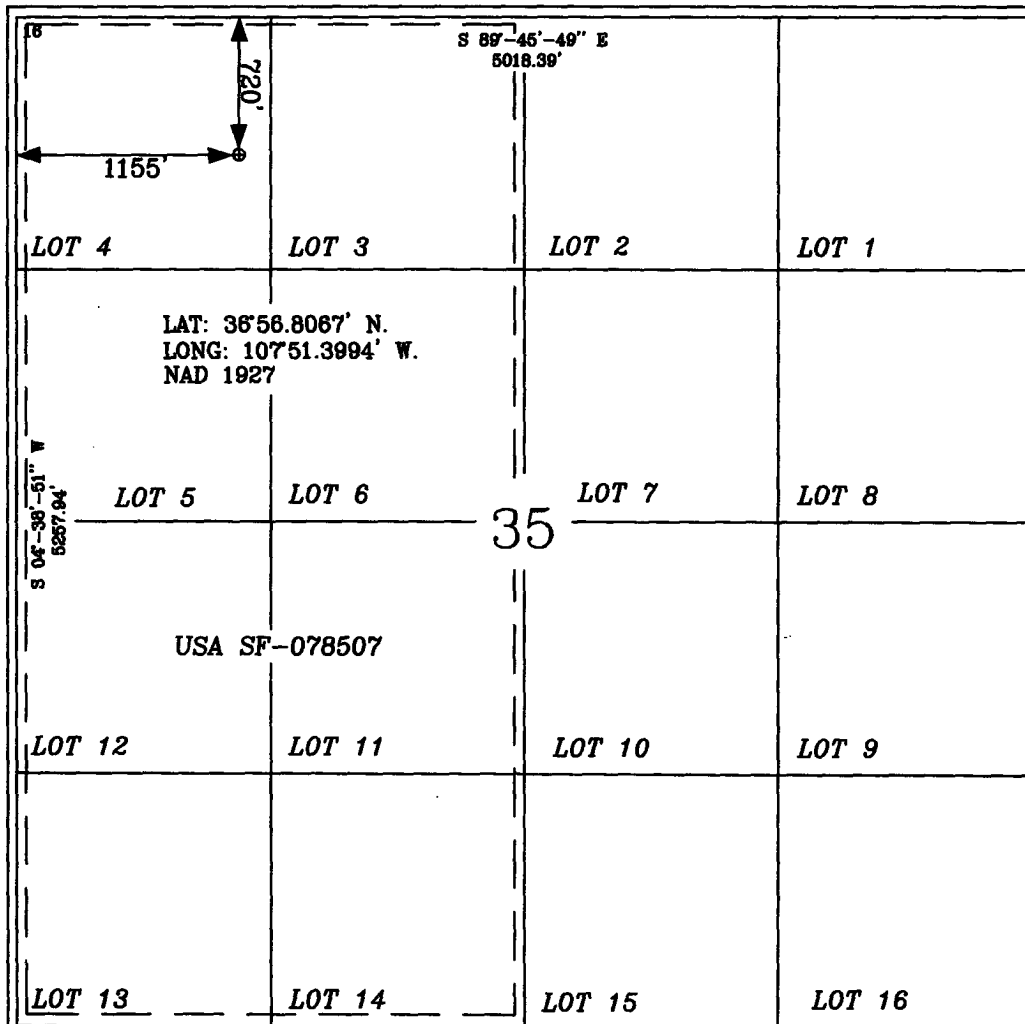
<sup>10</sup> Surface Location

UL or lot no.	Section	Township	Range	Lot Idn	Feet from the	North/South line	Feet from the	East/West line	County
D	35	32-N	10-W		720'	NORTH	1155'	WEST	SAN JUAN

<sup>11</sup> Bottom Hole Location If Different From Surface

UL or lot no.	Section	Township	Range	Lot Idn	Feet from the	North/South line	Feet from the	East/West line	County
D									
<sup>12</sup> Dedicated Acres 308.765 W/2			<sup>13</sup> Joint or Infill		<sup>14</sup> Consolidation Code		<sup>15</sup> Order No.		

NO ALLOWABLE WILL BE ASSIGNED TO THIS COMPLETION UNTIL ALL INTERESTS HAVE BEEN CONSOLIDATED  
OR A NON-STANDARD UNIT HAS BEEN APPROVED BY THE DIVISION



17 OPERATOR CERTIFICATION

I hereby certify that the information contained herein is true and complete to the best of my knowledge and belief.

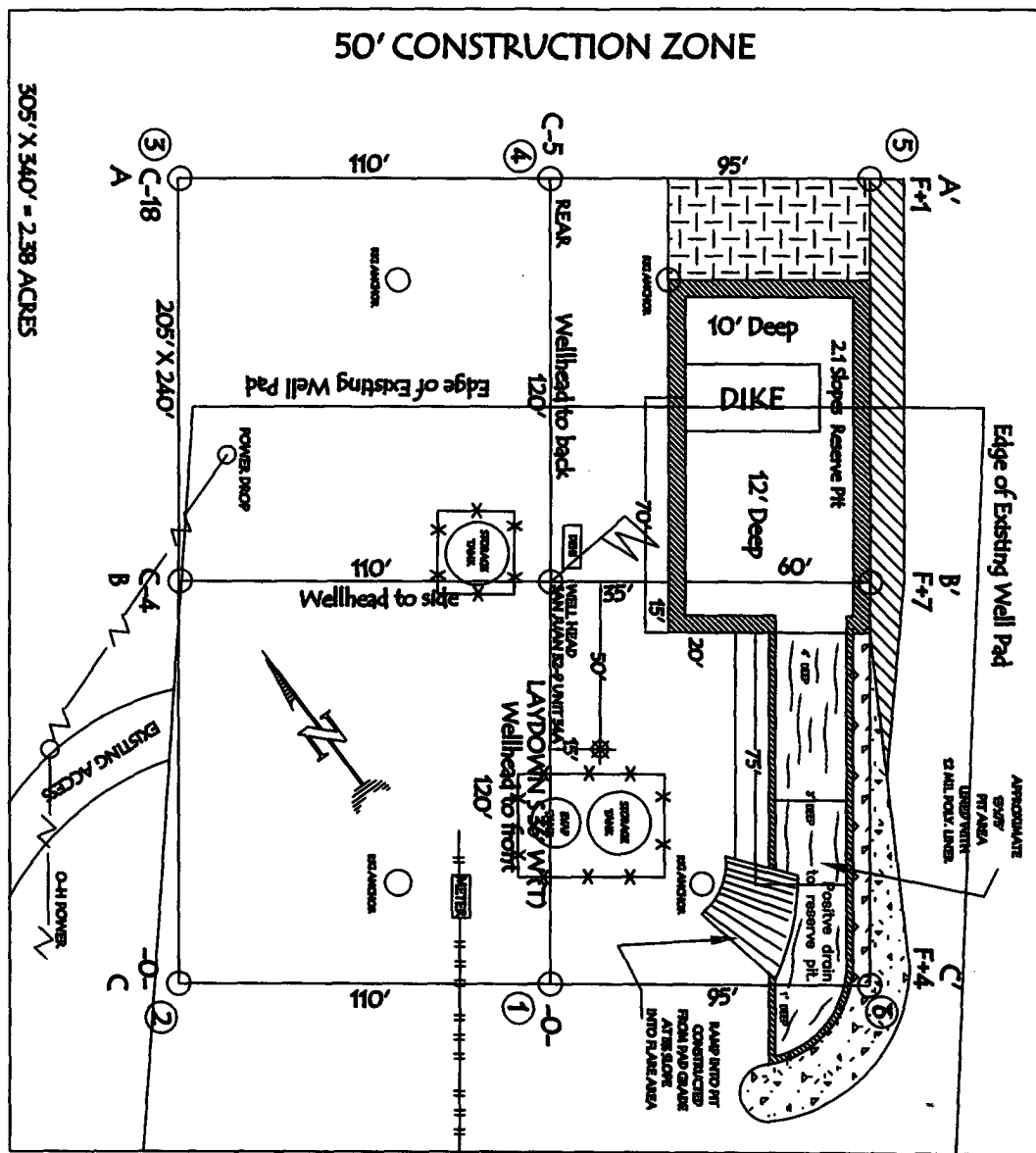
*Patsy Clugston*  
Signature  
Patsy Clugston  
Printed Name  
Sr. Regulatory Specialist  
Title  
11/21/05  
Date

18 SURVEYOR CERTIFICATION

I hereby certify that the well location shown on this plat was plotted from field notes of actual surveys made by me or under my supervision, and that the same is true and correct to the best of my belief.

Date of Survey 11/21/05  
Signature and Seal of Licensed Professional Surveyor:  
*Glen W. Russell*  
Certificate Number 15703

BURLINGTON RESOURCES OIL & GAS COMPANY LP  
SAN JUAN 32-9 UNIT 2975, 720' FNL & 1155' FWL  
SECTION 35, T32 N, R10 W, NMPM, SAN JUAN COUNTY, NM  
GROUND ELEVATION: 6178', DATE: AUGUST 29, 2005



LATITUDE: 36° 56.8067' N LONGITUDE: 107° 51.3994' W NAD27

**NOTE: VECTOR SURVEYS IS NOT LIABLE FOR UNDERGROUND UTILITIES OR PIPELINES.  
CONTRACTOR SHOULD CALL ONE-CALL FOR LOCATION OF ANY MARKED OR UNMARKED BURIED  
PIPELINES OR CABLES ON WELL PAD AND OR ACCESS ROAD AT LEAST TWO (2) WORKING DAYS PRIOR TO CONSTRUCTION.**

4

21

**ELEY. B'-B**

2

**ELEV. C'-C**

2

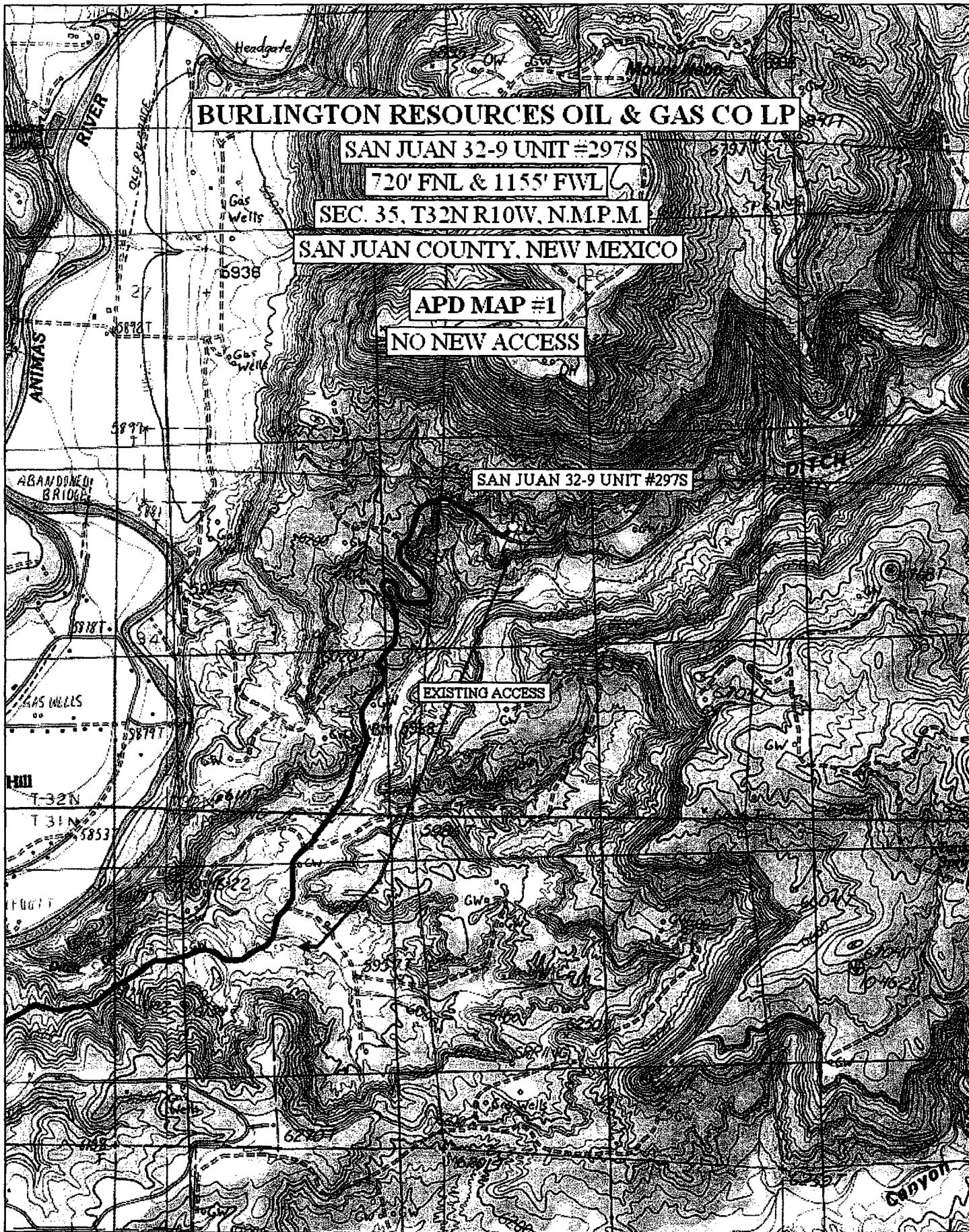
**NOTE: VECTOR SURVEYS IS NOT LIABLE FOR UNDERGROUND UTILITIES OR PIPELINES. CONTRACTOR SHOULD CALL ONE-CALL FOR LOCATION OF ANY MARKED OR UNMARKED BURIED PIPELINES OR CABLES ON WELL PAD AND OR ACCESS ROAD AT LEAST TWO (2) WORKING DAYS PRIOR TO CONSTRUCTION.**

Directions from the Intersection of  
Highway 550 & Hwy 173  
in Aztec, NM  
to:

Burlington Resources Oil & Gas Company LP  
SAN JUAN 32-9 UNIT #297S  
720' FNL & 1155' FWL,  
Sec. 35, T32N, R10W, N.M.P.M., San Juan County,  
New Mexico

From the Intersection of Highway 550 & Hwy 173  
Go North on Hwy 550 for 8.2 miles  
to Cedar Hill Road (CR 2390)

turn right (easterly) for 2.6 miles,  
stay right (northerly) for 1.0 miles,  
turn left and continue to the newly staked location on  
the existing well pad, San Juan 32-9 unit #34A.



BURLINGTON RESOURCES OIL & GAS CO LP

SAN JUAN 32-9 UNIT #297S

720' FNL & 1155' FWL

SEC. 35, T32N R10W, N.M.P.M.

SAN JUAN COUNTY, NEW MEXICO

APD MAP #1

NO NEW ACCESS

SAN JUAN 32-9 UNIT #297S

EXISTING ACCESS

