

UNITED STATES  
DEPARTMENT OF THE INTERIOR  
BUREAU OF LAND MANAGEMENT

2005 DEC 20 PM 1 03

Sundry Notices and Reports on Wells RECEIVED

070 FARMINGTON NM

1. Type of Well  
GAS

2. Name of Operator

**BURLINGTON**  
RESOURCES OIL & GAS COMPANY

3. Address & Phone No. of Operator

PO Box 4289, Farmington, NM 87499 (505) 326-9700

4. Location of Well, Footage, Sec., T, R, M

1760' FSL, 2215' FEL, Sec. 12, T29N, R7W, NMPM  
1765' 2275'

5. Lease Number  
SF-078945

6. If Indian, All. or  
Tribe Name

7. Unit Agreement Name  
San Juan 29-7 Unit

8. Well Name & Number  
San Juan 29-7 Unit #38B

9. API Well No.  
30-039-29639

10. Field and Pool  
Blanco Mesaverde/Basin Dakota

11. County and State  
Rio Arriba Co, NM

12. CHECK APPROPRIATE BOX TO INDICATE NATURE OF NOTICE, REPORT, OTHER DATA

Type of Submission

Type of Action

☒ Notice of Intent  
☐ Subsequent Report  
☐ Final Abandonment

☐ Abandonment  
☐ Recompletion  
☐ Plugging Back  
☐ Casing Repair  
☐ Altering Casing  
☒ Other - Change in Location  
☐ Change of Plans  
☐ New Construction  
☐ Non-Routine Fracturing  
☐ Water Shut off  
☐ Conversion to Injection

13. Describe Proposed or Completed Operations

It is intended to move the location again on the subject well from 1760' FSL, 1910' FEL, Sec. 12, T29N, R7W to 1700' FSL, 2215' FEL, Sec 12, T29N, R7W, Rio Arriba, New Mexico, as shown on the revised attached plats.

14. I hereby certify that the foregoing is true and correct.

Signed Joni Clark Title Regulatory Specialist Date 12/20/05

(This space for Federal or State office use)

APPROVED BY Adrian Brunley Title Pet. Eng Date 1/5/06

CONDITION OF APPROVAL, if any:

Title 18 U.S.C. Section 1001, makes it a crime for any person knowingly and willfully to make to any department or agency of the United States any false, fictitious or fraudulent statements or representations as to any matter within its jurisdiction.

HOLD C104 FOR

NSL in Basin Dakota



NMOCD

**DISTRICT II**  
**811 South First, Artesia, N.M. 88210**

**DISTRICT III**  
**1000 Rio Brazos Rd., Aztec, N.M. 87410**

**DISTRICT IV**  
**2040 South Pacheco, Santa Fe, NM 87505**

**OIL CONSERVATION DIVISION**

2040 South Pacheco  
Santa Fe, NM 87505

**Submit to Appropriate District Office**  
**State Lease - 4 Copies**  
**Fee Lease - 3 Copies**

☐ AMENDED REPORT

# WELL LOCATION AND ACREAGE DEDICATION PLAT

<sup>1</sup> API Number 30-039- 29639		<sup>2</sup> Pool Code 72319/71599	<sup>3</sup> Pool Name Blanco Mesaverde/Basin Dakota
<sup>4</sup> Property Code 7465	<sup>5</sup> Property Name SAN JUAN 29-7 UNIT		<sup>6</sup> Well Number 38B
<sup>7</sup> OGRID No. 14538	<sup>8</sup> Operator Name BURLINGTON RESOURCES OIL AND GAS COMPANY LP		<sup>9</sup> Elevation 6318'



## <sup>10</sup> Surface Location

UL or lot no.	Section	Township	Range	Lot Idn	Feet from the	North/South line	Feet from the	East/West line	County
J	12	29-N	7-W		1700'	SOUTH	2215'	EAST	RIO ARRIBA

**<sup>11</sup> Bottom Hole Location If Different From Surface**

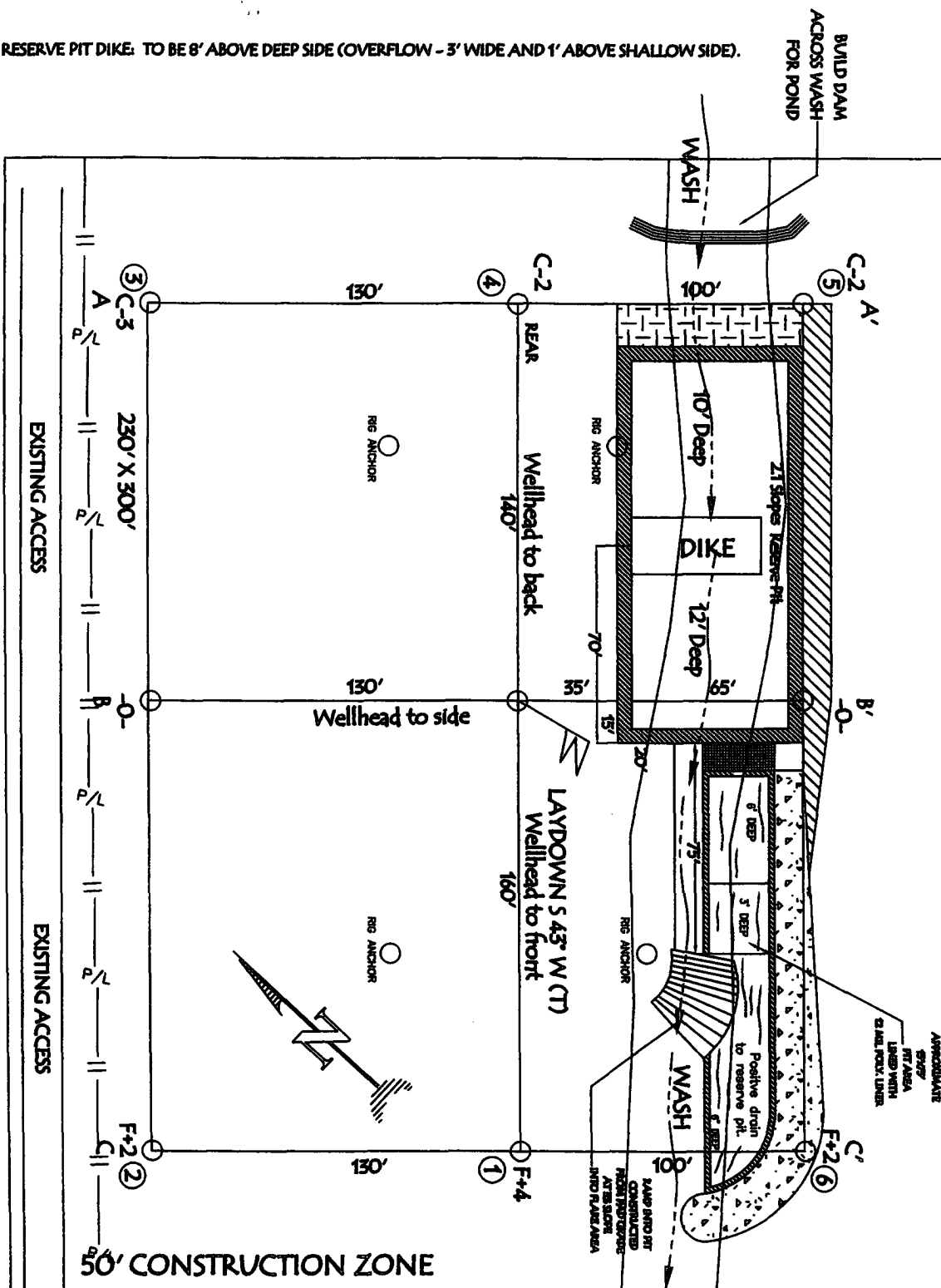
UL or lot no.	Section	Township	Range	Lot Idn	Feet from the	North/South line	Feet from the	East/West line	County
<sup>13</sup> Dedicated Acres  320 E/2			<sup>12</sup> Joint or Infill		<sup>14</sup> Consolidation Code		<sup>15</sup> Order No.		

**NO ALLOWABLE WILL BE ASSIGNED TO THIS COMPLETION UNTIL ALL INTERESTS HAVE BEEN CONSOLIDATED  
OR A NON-STANDARD UNIT HAS BEEN APPROVED BY THE DIVISION**

<div>18</div>	<div>NMSF-078945</div>	<div>17 OPERATOR CERTIFICATION</div> <div>I hereby certify that the information contained herein is true and complete to the best of my knowledge and belief</div>
	<div>MCCARTY, C W SOENS, A ET UX</div>	<div> Signature Printed Name Joni Clark Title Sr. Regulatory Specialist Date 12/20/05</div>
<div>LAT: 36°44.2555' N, LONG: 107°31.2144' W. NAD 1927</div>	<div>12</div> <div>2215'</div> <div>1700'</div> <div>N 00-08-43 E 2641.77'</div> <div>N 89-46-29 W 2636.53'</div>	<div>18 SURVEYOR CERTIFICATION</div> <div>I hereby certify that the well location shown on this plat was plotted from field notes of actual surveys made by me or under my supervision, and that the same is true and correct to the best of my belief.</div> <div>Date of Survey 12/14/05</div> <div>Signature and Seal of Professional Surveyor </div> <div>Certificate Number 15703</div>

**BURLINGTON RESOURCES OIL & GAS COMPANY LP**  
**SAN JUAN 29-7 UNIT #38B, 1700' FSL & 2215' FEL**  
**SECTION 12, T-29-N, R-7-W, NMPM, RIO ARriba COUNTY, NM**  
**GROUND ELEVATION: 6318', DATE: DECEMBER 13, 2005**

RESERVE PIT DIKE: TO BE 8' ABOVE DEEP SIDE (OVERFLOW - 3' WIDE AND 1' ABOVE SHALLOW SIDE).



NOTE: VECTOR SURVEYS IS NOT LIABLE FOR UNDERGROUND UTILITIES OR PIPELINES.

CONTRACTOR SHOULD CALL ONE-CALL FOR LOCATION OF ANY MARKED OR UNMARKED BURIED

PIPELINES OR CABLES ON WELL PAD AND OR ACCESS ROAD AT LEAST TWO (2) WORKING DAYS PRIOR TO CONSTRUCTION.

330' X 400' = 3.03 ACRES

LATITUDE: 36° 44.2555' LONGITUDE: 107° 31.2144' NAD27

**BURLINGTON RESOURCES OIL & GAS COMPANY LP**  
**SAN JUAN 29-7 UNIT #38B, 1700' FSL & 2215' FEL**  
**SECTION 12, T-29-N, R-7-W, NMPM, RIO ARriba COUNTY, NM**  
**GROUND ELEVATION: 6318', DATE: DECEMBER 13, 2005**

ELEV. A'-A

6330									
6320									
6310									
6300									

CL

ELEV. B'-B

6330									
6320									
6310									
6300									

CL

ELEV. C'-C

6330									
6320									
6310									
6300									

CL

NOTE: VECTOR SURVEYS IS NOT LIABLE FOR UNDERGROUND UTILITIES OR PIPELINES.  
 CONTRACTOR SHOULD CALL ONE-CALL FOR LOCATION OF ANY MARKED OR UNMARKED BURIED  
 PIPELINES OR CABLES ON WELL PAD AND OR ACCESS ROAD AT LEAST TWO (2) WORKING DAYS PRIOR TO CONSTRUCTION.


## 50¢ NEW FEE ACCESS

SAN JUAN 29-7 UNIT #38B

**50' NEW ACCESS**

**EXISTING ACCESS**

CANYON



**Directions from the Post office  
In Blanco, NM to  
Burlington Resources Oil & Gas Company LP  
SAN JUAN 29-7 UNIT #38B  
1700' FSL 2215' FEL,  
Section 12, T29N, R7W, N.M.P.M., Rio Arriba County, New Mexico**

**From the Post Office in Blanco, NM  
Take Hwy 64 east for 20.0 miles**

**Turn left (northerly) for 0.3 miles.  
Turn left (westerly) for 0.9 miles.  
Turn right (northerly) for 0.9 miles,  
Turn left (westerly) for 0.6 miles,  
Turn right @ the fork (northeasterly) for 0.2 miles,  
To staked well location on the  
right (east) side of the existing road.**