

UNITED STATES
DEPARTMENT OF THE INTERIOR
BUREAU OF LAND MANAGEMENT

APPLICATION FOR PERMIT TO DRILL, DEEPEN, OR PLUG BACK

1a. Type of Work DRILL	5. Lease Number 2004 AUG SF-079049-B 33 Unit Reporting Number MV-8910010510 DK-891001051B 670 If Indian, All. or Tribe	JAN 2006	
1b. Type of Well GAS			
2. Operator BURLINGTON RESOURCES Oil & Gas Company	7. Unit Agreement Name San Juan 28-6 Unit		
3. Address & Phone No. of Operator PO Box 4289, Farmington, NM 87499 (505) 326-9700	8. Farm or Lease Name San Juan 28-6 Unit 9. Well Number #130N		
4. Location of Well 2535' FNL, 2505' FEL Latitude 36° 37.0843'N, Longitude 107° 29.3605'W	10. Field, Pool, Wildcat Blanco Mesaverde/Basin Dakota 11. Sec., Twn, Rge, Mer. (NMPM) 9 Sec. 32, T28N, R06W API # 30-039- 27865		
14. Distance in Miles from Nearest Town 31.6 miles to Blanco Post Office	12. County Rio Arriba	13. State NM	
15. Distance from Proposed Location to Nearest Property or Lease Line 2505'			
16. Acres in Lease	17. Acres Assigned to Well 325.04 E/2 - MV 325.04 E/2 - DK		
18. Distance from Proposed Location to Nearest Well, Drlg, Compl, or Applied for on this Lease 2040'			
19. Proposed Depth 7691'	20. Rotary or Cable Tools Rotary		
21. Elevations (DF, FT, GR, Etc.) 6486' GR	22. Approx. Date Work will Start		
23. Proposed Casing and Cementing Program See Operations Plan attached			
24. Authorized by: <u>Joni Clark</u> Regulatory Specialist	Date <u>1/30/04</u>		

PERMIT NO. _____ APPROVAL DATE _____
APPROVED BY D. Montee TITLE AFN DATE 1/11/06

Archaeological Report attached

Threatened and Endangered Species Report attached

NOTE: This format is issued in lieu of U.S. BLM Form 3160-3

Title 18 U.S.C. Section 1001, makes it a crime for any person knowingly and willfully to make to any department or agency of the United States any false, fictitious or fraudulent statements or presentations as to any matter within its jurisdiction.

DRILLING OPERATIONS AUTHORIZED ARE
SUBJECT TO COMPLIANCE WITH ATTACHED
"GENERAL REQUIREMENTS".

NMOC

This action is subject to technical and
procedural review pursuant to 43 CFR 3165.3
and appeal pursuant to 43 CFR 3165.4

DISTRICT I
1625 N. French Dr., Hobbs, N.M. 88240

State of New Mexico
Energy, Minerals & Natural Resources Department

Form C-102
Revised August 15, 2000

DISTRICT II
611 South First, Artesia, N.M. 88210

DISTRICT III
1000 Rio Brazos Rd., Aztec, N.M. 87410

DISTRICT IV
2040 South Pacheco, Santa Fe, NM 87505

OIL CONSERVATION DIVISION
2040 South Pacheco
Santa Fe, NM 87505

Submit to Appropriate District Office
State Lease - 4 Copies
Fee Lease - 3 Copies

☐ AMENDED REPORT

WELL LOCATION AND ACREAGE DEDICATION PLAT

¹ API Number 30-039-	² Pool Code 72319/71599	³ Pool Name Blanco Mesaverde/ Basin Dakota
⁴ Property Code 7462	⁵ Property Name SAN JUAN 28-6 UNIT	⁶ Well Number 130N
⁷ OGRID No. 14538	⁸ Operator Name BURLINGTON RESOURCES OIL & GAS COMPANY LP	⁹ Elevation 6486'


¹⁰ Surface Location

UL or lot no.	Section	Township	Range	Lot Idn	Feet from the	North/South line	Feet from the	East/West line	County
G	32	28-N	6-W		2535	NORTH	2505	EAST	RIO ARRIBA

¹¹ Bottom Hole Location If Different From Surface

UL or lot no.	Section	Township	Range	Lot Idn	Feet from the	North/South line	Feet from the	East/West line	County
¹² Dedicated Acres MV-E/325.04 DK-E/325.04					¹³ Joint or Infill		¹⁴ Consolidation Code		¹⁵ Order No.

NO ALLOWABLE WILL BE ASSIGNED TO THIS COMPLETION UNTIL ALL INTERESTS HAVE BEEN CONSOLIDATED
OR A NON-STANDARD UNIT HAS BEEN APPROVED BY THE DIVISION

16	FD 1 1/2" A.C. LS 8894	N 89-56-23 W 2633.47' (M)	FD 2 1/2" U.S.G.L.O. BC. 1914	17 OPERATOR CERTIFICATION I hereby certify that the information contained herein is true and complete to the best of my knowledge and belief. <u>Joni Clark</u> Signature Joni Clark Printed Name Regulatory Specialist Title 1/30/04 Date
		2535'	S 00-11-03 E 2644.54' (M)	18 SURVEYOR CERTIFICATION I hereby certify that the well location shown on this plat was plotted from field notes of actual surveys made by me or under my supervision, and that the same is true and correct to the best of my belief.  Date of Survey Signature and Seal of Professional Surveyor. 14827 Certificate Number
		2505'		
		32		
		LAT. 36°37.0843 N. (NAD 27) LONG. 107°29.3605 W. (NAD27)	FD 2 1/2" U.S.G.L.O. BC. 1914	
		USA SF-079051		
LOT 4	LOT 3	LOT 2	LOT 1	

Submit 3 Copies To Appropriate District
Office
District I
1625 N. French Dr., Hobbs, NM 88240
District II
1301 W. Grand Ave., Artesia, NM 88210
District III
1000 Rio Brazos Rd., Aztec, NM 87410
District IV
1220 S. St. Francis Dr., Santa Fe, NM
87505

State of New Mexico
Energy, Minerals and Natural Resources

Form C-103
March 4, 2004

OIL CONSERVATION DIVISION
1220 South St. Francis Dr.
Santa Fe, NM 87505

WELL API NO. 30-039-
5. Indicate Type of Lease STATE <input type="checkbox"/> FEE <input type="checkbox"/>
6. State Oil & Gas Lease No. NMSF-079049-B
7. Lease Name or Unit Agreement Name San Juan 28-6 Unit
8. Well Number 130N
9. OGRID Number 14538
10. Pool name or Wildcat Blanco Mesaverde/Basin Dakota

SUNDRY NOTICES AND REPORTS ON WELLS
(DO NOT USE THIS FORM FOR PROPOSALS TO DRILL OR TO DEEPEN OR PLUG BACK TO A
DIFFERENT RESERVOIR. USE "APPLICATION FOR PERMIT" (FORM C-101) FOR SUCH
PROPOSALS.)

1. Type of Well:
Oil Well ☐ Gas Well ☒ Other

2. Name of Operator
Burlington Resources Oil & Gas Company LP

3. Address of Operator
3401 E. 30th Street, Farmington, NM 87402

4. Well Location
Unit Letter G : 2535 feet from the North line and 2505 feet from the East line
Section 32 Township 28N Range 6W NMPM Rio Arriba County, NM

11. Elevation (Show whether DR, RKB, RT, GR, etc.)

Pit or Below-grade Tank Application (For pit or below-grade tank closures, a form C-144 must be attached)

Pit Location: UL G Sect 32 Twp 28N Rng 6W Pit type New Depth to Groundwater <50' Distance from nearest fresh water
well >1000' Distance from nearest surface water >1000' Below-grade Tank Location UL Sect Twp Rng ;
 feet from the line and feet from the line

12. Check Appropriate Box to Indicate Nature of Notice, Report or Other Data
NOTICE OF INTENTION TO:

PERFORM REMEDIAL WORK ☐ PLUG AND ABANDON ☐
TEMPORARILY ABANDON ☐ CHANGE PLANS ☐
PULL OR ALTER CASING ☐ MULTIPLE COMPLETION ☐

OTHER: New Drill Pit ☒

SUBSEQUENT REPORT OF:

REMEDIAL WORK ☐ ALTERING CASING ☐
COMMENCE DRILLING OPNS. ☐ PLUG AND ABANDONMENT ☐
CASING TEST AND CEMENT JOB ☐

OTHER: ☐

13. Describe proposed or completed operations. (Clearly state all pertinent details, and give pertinent dates, including estimated date of starting any proposed work). SEE RULE 1103. For Multiple Completions: Attach wellbore diagram of proposed completion or recompletion.

Burlington Resources proposes to construct a new drill pit. The new drill pit will be a lined pit as detailed in Burlington's general pit construction plan dated April 26, 2004 on file at the NMOCD office.

I hereby certify that the information above is true and complete to the best of my knowledge and belief. I further certify that any pit or below-grade tank has been/will be constructed or closed according to NMOCD guidelines ☐, a general permit ☒ or an (attached) alternative OCD-approved plan ☐.

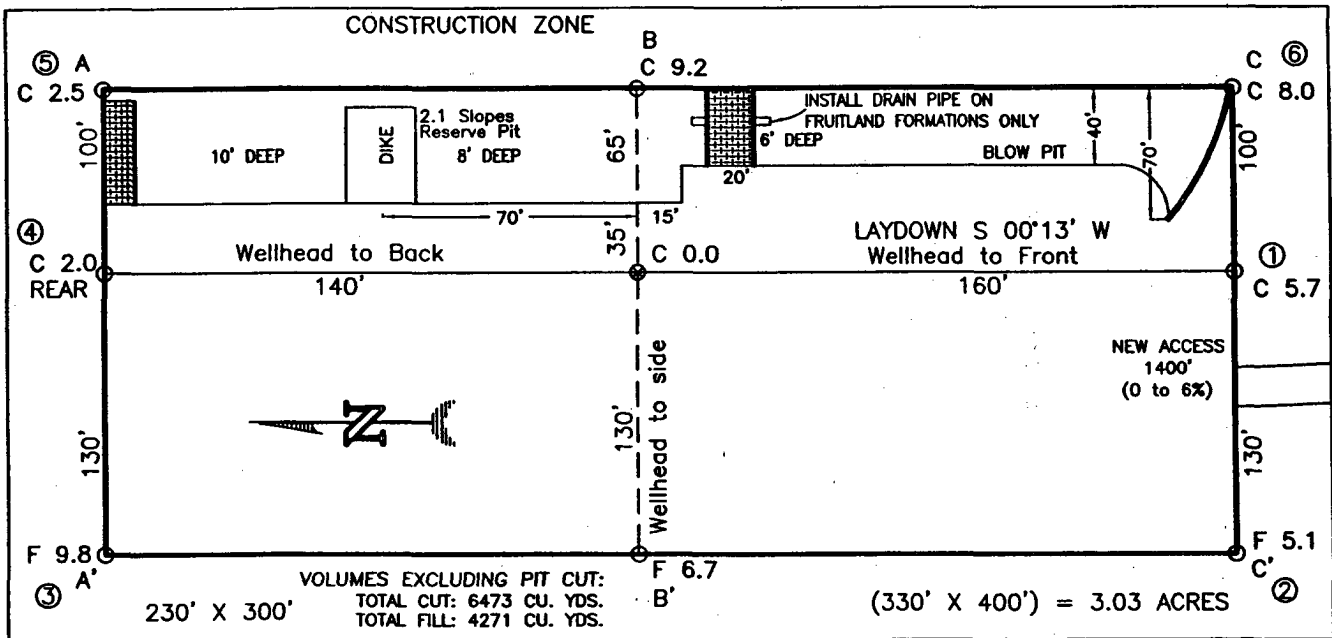
SIGNATURE Cassady Harraden TITLE Regulatory Specialist DATE 5/10/04

Type or print name Cassady Harraden E-mail address: charraden@br-inc.com Telephone No. 326-9700

(This space for State use)

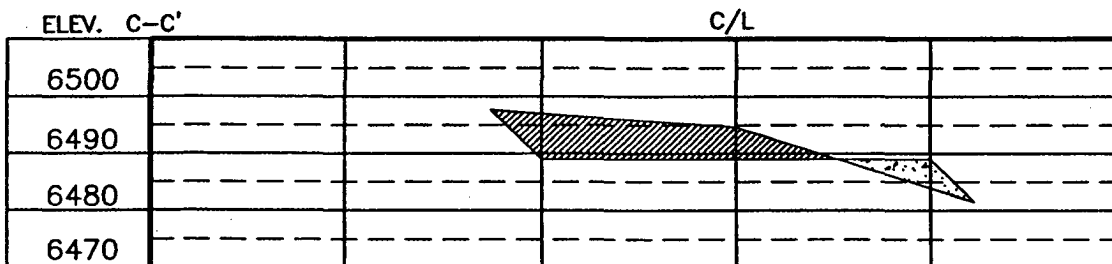
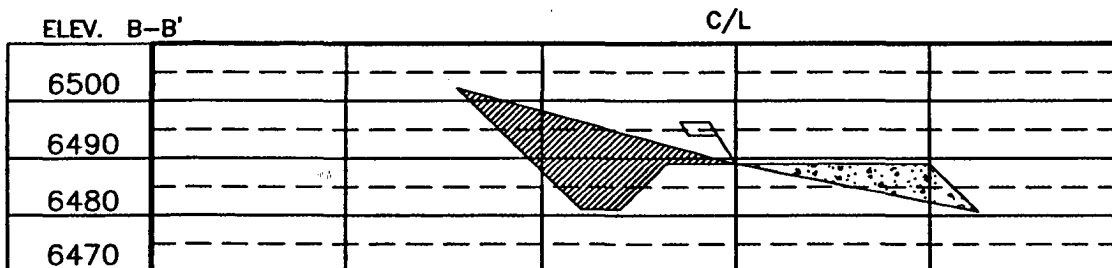
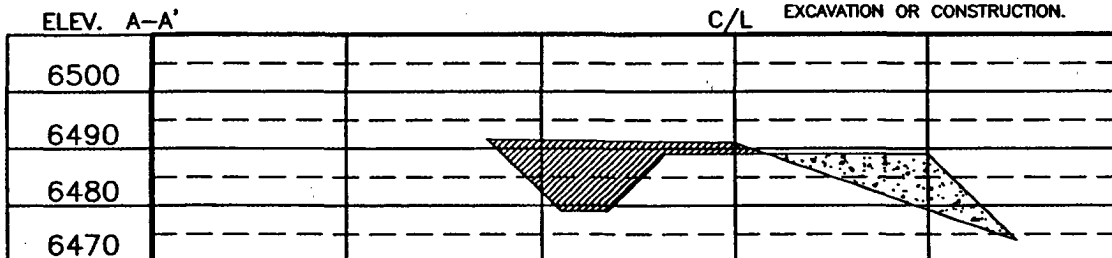
APPROVED BY [Signature] TITLE SENIOR OIL & GAS INSPECTOR DIST. 3 DATE JAN 17 2006
Conditions of approval, if any:

BURLINGTON RESOURCES OIL & GAS COMPANY LP
SAN JUAN 28-6 UNIT No. 130N, 2535 FNL 2505 FEL
SECTION 32, T-28-N, R-6-W, N.M.P.M., RIO ARRIBA COUNTY, NEW MEXICO
GROUND ELEVATION: 6486, DATE: SEPTEMBER 23, 2003



RESERVE PIT DIKE: TO BE 8' ABOVE DEEP SIDE (OVERFLOW - 3' WIDE AND 1' ABOVE SHALLOW SIDE).
 BLOW PIT: OVERFLOW PIPE HALFWAY BETWEEN TOP AND BOTTOM AND TO EXTEND OVER PLASTIC LINER AND INTO BLOW PIT.

NOTE: DAGGETT ENTERPRISES, INC. IS NOT LIABLE FOR UNDERGROUND UTILITIES OR PIPELINES. NEW MEXICO ONE CALL TO BE NOTIFIED 48 HOURS PRIOR TO EXCAVATION OR CONSTRUCTION.



NOTE: CONTRACTOR SHOULD CALL ONE-CALL FOR LOCATION OF ANY MARKED OR UNMARKED BURIED PIPELINES OR CABLES ON WELL PAD AND OR ACCESS ROAD AT LEAST TWO (2) WORKING DAYS PRIOR TO CONSTRUCTION.

DRAWN BY: B.L. ROW#: BR477 CADFILE: BR477CF8 DATE: 10/17/03

Daggett Enterprises, Inc.
 Surveying and Oil Field Services
 P. O. Box 15068 Farmington, NM 87401
 Phone (505) 326-1772 Fax (505) 326-6019

OPERATIONS PLAN

Well Name: San Juan 28-6 Unit #130N

Location: 2535' FNL, 2505' FEL, Sec 32, T-28-N, R-6-W
Rio Arriba County, NM

Latitude 36° 37.0843'N Longitude 107° 29.3605'W

Formation: Blanco Mesaverde/Basin Dakota

Total Depth: 7691'

Logging Program:

Refer to Unit Master Plan

Mud Program: See 28-6 Unit Master Operations Plan

Casing Program (as listed, the equivalent, or better):

Hole Size	Depth Interval	Csg. Size	Wt.	Grade	Cement
12 1/4"	0' - 240'	9 5/8"	32.3#	WC-50	225 cu.ft.
8 3/4"	0' - 3468'	7"	20.0#	J-55	770 cu.ft.
6 1/4"	0' - 7691'	4 1/2"	10.5#	J-55	575 cu.ft.

Tubing Program: See 28-6 Unit Master Operations Plan

- The Mesaverde and Dakota formations will be completed and commingled.
- The east half of Section 32 is dedicated to the Mesaverde and the east half of Section 32 is dedicated to the Dakota formations in this well.
- Gas is dedicated.

Sean Corrigan
Drilling Engineer

February 11, 2004
Date

submitted in lieu of Form 3160-5

UNITED STATES
DEPARTMENT OF THE INTERIOR
BUREAU OF LAND MANAGEMENT

Sundry Notices and Reports on Wells

1. Type of Well
GAS


2. Name of Operator
BURLINGTON
RESOURCES OIL & GAS COMPANY LP

3. Address & Phone No. of Operator

PO Box 4289, Farmington, NM 87499 (505) 326-9700

4. Location of Well, Footage, Sec., T, R, M

Unit G (SWNE), 2535' FNL & 2505' FEL, Section 32, T28N, R6W, NMPM



5. Lease Number
NMSF-079049B

6. If Indian, All. or
Tribe Name

7. Unit Agreement Name

San Juan 28-6 Unit

8. Well Name & Number

#130N

9. API Well No.

30-039-

27865

10. Field and Pool

Blanco MV / Basin DK

11. County and State
Rio Arriba Co., NM

12. CHECK APPROPRIATE BOX TO INDICATE NATURE OF NOTICE, REPORT, OTHER DATA

Type of Submission

☒ Notice of Intent

☐ Subsequent Report

☐ Final Abandonment

Type of Action

☐ Abandonment

☐ Recompletion

☐ Plugging

☐ Casing Repair

☐ Altering Casing

☐ Change of Plans

☐ New Construction

☐ Non-Routine Fracturing

☐ Water Shut off

☐ Conversion to Injection

☒ Other - Access road change

13. Describe Proposed or Completed Operations

Per Bill Liess with the BLM, the access road was changed slightly. See the attached Topo map indicating the change. This is all that was pending to receive final APD approval.

070 FARMINGTON NM
RECEIVED
DEC 28 PM 2 11

14. I hereby certify that the foregoing is true and correct.

Signed

Patsy Clugston

Patsy Clugston

Title Sr. Regulatory Specialist

Date 12/28/05

(This space for Federal or State Office use)

APPROVED BY

Bill Liess

Title

EPS

Date

1/9/06

CONDITION OF APPROVAL, if any:

Title 18 U.S.C. Section 1001, makes it a crime for any person knowingly and willfully to make any department or agency of the United States any false, fictitious or fraudulent statements or representations as to any matter within its jurisdiction.

NNOCDD