

UNITED STATES
DEPARTMENT OF THE INTERIOR
BUREAU OF LAND MANAGEMENT

FORM APPROVED
Budget Bureau No. 1004-0135
Expires: March 31, 1993

SUNDRY NOTICES AND REPORTS ON WELLS

Do not use this form for proposals to drill or to deepen or reentry to a different reservoir.
Use "APPLICATION FOR PERMIT---" for such proposals

SUBMIT IN TRIPLICATE

1. Type of Well

☐ Oil ☒ Gas ☐ Other

2. Name of Operator

D.J. Simmons Inc.

3. Address and Telephone No.

1009 Ridgeway Place, Suite 200, Farmington NM 87401 (505) 326-3753

4. Location of Well (Footage, Sec., T., R., M., or Survey Description)

Surface location; 590' FSL x 1090' FWL, Section 21, T29N, R9W

5. Lease Designation and Serial No.
SF-080245-B

6. If Indian, Allottee or Tribe Name
N/A

7. If Unit or CA, Agreement Designation

8. Well Name and No.

L.V. Hamner A

9. API Well No. 1

30-045-07939

10. Field and Pool, or Exploratory Area
Blanco Mesa Verde

11. County or Parish, State
San Juan County, New Mexico

12. CHECK APPROPRIATE BOX(s) TO INDICATE NATURE OF NOTICE, REPORT, OR OTHER DATA

TYPE OF SUBMISSION

☒ Notice of Intent

☐ Subsequent Report

☐ Final Abandonment Notice

TYPE OF ACTION

☐ Abandonment

☐ Recompletion

☐ Plugging Back

☐ Casing Repair

☐ Altering Casing

☒ Other Menefee Refrac/Payadd

☐ Change of Plans

☐ New Construction

☐ Non-Routine Fracturing

☐ Water Shut-Off

☐ Conversion to Injection

☐ Dispose Water

(Note: Report results of multiple completion on Well Completion or Recompletion Report and Log form.)

13. Describe Proposed or Completed Operations (Clearly state all pertinent details, and give pertinent dates, including estimated date of starting any proposed work. If well is directionally drilled, give subsurface locations and measured and true vertical depth for all markers and zones pertinent to this work.)*

DJ Simmons Inc., plans a Menefee refrac/payadd. Estimated start date January 26, 2006.

14. I hereby certify that the foregoing is true and correct

Signed

John Byrom

Title President

Date: January 4, 2006

(This space for Federal or State office use)

Approved by

Title

Date

Conditions of approval, if any:

Title 18 U.S.C. Section 1001, makes it a crime for any person knowingly and willfully to make to any department or agency of the United States any false, fictitious or fraudulent statements or representations as to any matter within its jurisdiction.


*See Instruction on Reverse Side

(Sundry 8-14-96 Temp Aband.doc)



NMOCD

CONDITIONS OF APPROVAL
Adhere to previously issued stipulations.



Submit 3 Copies To Appropriate District Office
District I
1625 N. French Dr., Hobbs, NM 88240
District II
1301 W. Grand Ave., Artesia, NM 88210
District III
1000 Rio Brazos Rd., Aztec, NM 87410
District IV
1220 S. St. Francis Dr., Santa Fe, NM 87505

State of New Mexico
Energy, Minerals and Natural Resources

Form C-103
May 27, 2004

OIL CONSERVATION DIVISION
1220 South St. Francis Dr.
Santa Fe, NM 87505

WELL API NO. 30-045- 07939
5. Indicate Type of Lease STATE <input type="checkbox"/> FEE <input type="checkbox"/>
6. State Oil & Gas Lease No. Federal SF -080245-B
7. Lease Name or Unit Agreement Name L. V. Hamner A
8. Well Number 1
9. OGRID Number 05578
10. Pool name or Wildcat Blanco MV

SUNDRY NOTICES AND REPORTS ON WELLS
(DO NOT USE THIS FORM FOR PROPOSALS TO DRILL OR TO DEEPEN OR PLUG BACK TO A DIFFERENT RESERVOIR. USE "APPLICATION FOR PERMIT" (FORM C-101) FOR SUCH PROPOSALS.)

1. Type of Well: Oil Well ☐ Gas Well ☒ Other

2. Name of Operator
DJ Simmons Inc.

3. Address of Operator
1009 Ridgeway Place, Suite 200 , Farmington, NM 87401

4. Well Location

Unit Letter M : 590 feet from the South line and 1090 feet from the West line
Section 21 Township 29N Range 9W NMPM County San Juan

11. Elevation (Show whether DR, RKB, RT, GR, etc.)

5616 GL

Pit or Below-grade Tank Application ☒ or Closure ☐

Pit type Blow Pit Depth to Groundwater < 100' Distance from nearest fresh water well > 1000' Distance from nearest surface water > 100' Pit Liner

Thickness: N/A mil Below-Grade Tank: Volume N/A bbls; Construction Material Earthen bermed pit

12. Check Appropriate Box to Indicate Nature of Notice, Report or Other Data

NOTICE OF INTENTION TO:

PERFORM REMEDIAL WORK ☐ PLUG AND ABANDON ☐
TEMPORARILY ABANDON ☐ CHANGE PLANS ☐
PULL OR ALTER CASING ☐ MULTIPLE COMPL ☐

OTHER: Menefee Refrac/ Payadd ☒

SUBSEQUENT REPORT OF:

REMEDIAL WORK ☐ ALTERING CASING ☐
COMMENCE DRILLING OPNS. ☐ P AND A ☐
CASING/CEMENT JOB ☐

OTHER: ☐

13. Describe proposed or completed operations. (Clearly state all pertinent details, and give pertinent dates, including estimated date of starting any proposed work). SEE RULE 1103. For Multiple Completions: Attach wellbore diagram of proposed completion or recompletion.

DJ Simmons Inc., plans a Menefee refrac/pay add workover. A earthen bermed blow pit will be constructed, see attached proposed blow pit location map. Blow pit will be closed per NMOCD guide lines. Estimated start date January 26, 2006.

2006 JAN 9 PM 12 36
RECEIVED
070 FARMINGTON NM

I hereby certify that the information above is true and complete to the best of my knowledge and belief. I further certify that any pit or below-grade tank has been/will be constructed or closed according to NMOCD guidelines ☒, a general permit ☐ or an (attached) alternative OCD-approved plan ☐.

SIGNATURE [Signature] TITLE President DATE January 5, 2006

Type or print name John Byrom E-mail address: jbyrom@djsimmonsinc.com Telephone No. 505 326 3753
For State Use Only

APPROVED BY: _____ TITLE _____ DATE _____
Conditions of Approval (if any): _____



LEGEND

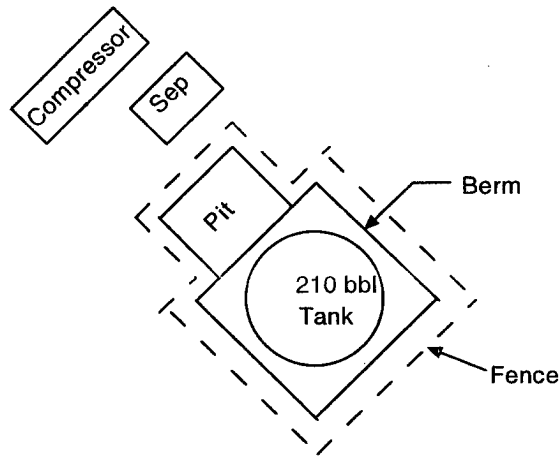
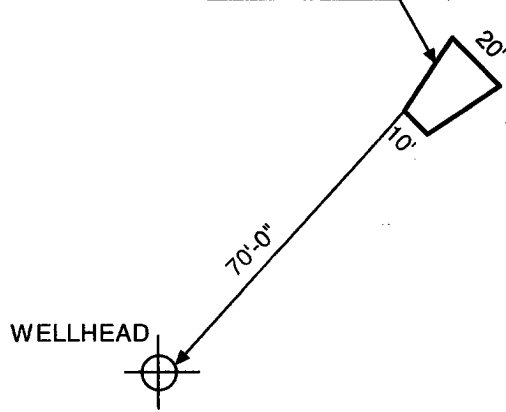
Gas -----

Water -----

Oil -----

Combined Fluids -----


Proposed Blow Pit Location



METER

Riser

Access Road



DJ SIMMONS, INC.

DJ SIMMONS INC

1009 Ridgeway Place, Ste.200
Farmington, NM 87401

Reviewed KM

Approved

Drawn CDS

One Call ID #

Date 1/3/06

L.V. Hamner A-1

**Proposed Blow Pit
Site Map**

Sec 21 T29N R9W

San Juan Conty, New Mexico