

District I
1625 N. French Dr., Hobbs, NM 88240
District II
1301 W. Grand Avenue, Artesia, NM 88210
District III
1000 Rio Brazos Road, Aztec, NM 87410
District IV
1220 S. St. Francis Dr., Santa Fe, NM 87505

State of New Mexico
Energy Minerals and Natural Resources

Form C-144
June 1, 2004

Oil Conservation Division
1220 South St. Francis Dr.
Santa Fe, NM 87505

For drilling and production facilities, submit to
appropriate NMOCD District Office.
For downstream facilities, submit to Santa Fe
office

Pit or Below-Grade Tank Registration or Closure

Is pit or below-grade tank covered by a "general plan"? Yes ☒ No ☐

Type of action: Registration of a pit or below-grade tank ☐ Closure of a pit or below-grade tank ☒

Operator: BP America Production Company Telephone: (505)326-9200 e-mail address: _____
Address: 200 Energy Ct, Farmington, NM 87401
Facility or well name: RUSSELL LS #4 API #: 30-045-07319 U/L or Qtr/Qtr G Sec 24 T 28N R 8W
County: San Juan Latitude _____ Longitude _____ NAD: 1927 ☐ 1983 ☐
Surface Owner: Federal ☐ State ☐ Private ☐ Indian ☐

Pit

Type: Drilling ☐ Production ☒ Disposal ☐
Workover ☐ Emergency ☐
Lined ☐ Unlined ☐
Liner type: Synthetic ☐ Thickness _____ mil Clay ☐
Pit Volume _____ bbl

Below-grade tank

Volume: _____ bbl Type of fluid: _____
Construction material: _____
Double-walled, with leak detection? Yes ☐ If not, explain why not.

Depth to ground water (vertical distance from bottom of pit to seasonal
high water elevation of ground water.)

Less than 50 feet (20 points)
50 feet or more, but less than 100 feet (10 points)
100 feet or more (0 points)

Wellhead protection area: (Less than 200 feet from a private domestic
water source, or less than 1000 feet from all other water sources.)

Yes (20 points)
No (0 points)

Distance to surface water: (horizontal distance to all wetlands, playas,
irrigation canals, ditches, and perennial and ephemeral watercourses.)

Less than 200 feet (20 points)
200 feet or more, but less than 1000 feet (10 points)
1000 feet or more (0 points)


Ranking Score (Total Points)

If this is a pit closure: (1) Attach a diagram of the facility showing the pit's relationship to other equipment and tanks. (2) Indicate disposal location: (check the onsite box if
you are burying in place) onsite ☐ offsite ☐ If offsite, name of facility _____. (3) Attach a general description of remedial action taken including
remediation start date and end date. (4) Groundwater encountered: No ☐ Yes ☐ If yes, show depth below ground surface _____ ft. and attach sample results.
(5) Attach soil sample results and a diagram of sample locations and excavations.

Additional Comments:

See Attached Documentation

1 of 2



I hereby certify that the information above is true and complete to the best of my knowledge and belief. I further certify that the above described pit or below-grade tank
has been/will be constructed or closed according to NMOCD guidelines ☒, a general permit ☐, or an (attached) alternative OCD-approved plan ☐.

Date: 11/01/2005

Printed Name/Title Jeffrey C. Blagg, Agent

Signature Jeffrey C. Blagg

Your certification and NMOCD approval of this application/closure does not relieve the operator of liability should the contents of the pit or tank contaminate ground water or
otherwise endanger public health or the environment. Nor does it relieve the operator of its responsibility for compliance with any other federal, state, or local laws and/or
regulations.


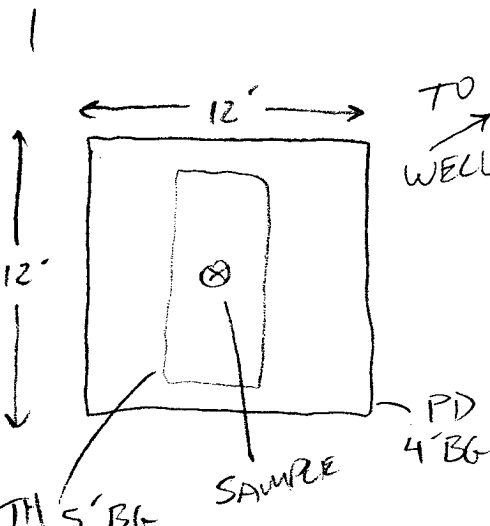
Approval:

DEPUTY OIL & GAS INSPECTOR, DIST. 3

Printed Name/Title _____

Signature Denny Fart

Date: DEC 16 2005

CLIENT: <u>BP</u>	BLAGG ENGINEERING, INC. P.O. BOX 87, BLOOMFIELD, NM 87413 (505) 632-1199	LOCATION NO: <u>81215</u> COCR NO: <u>10941</u>																																								
FIELD REPORT: PIT CLOSURE VERIFICATION		PAGE No: <u>1</u> of <u>1</u>																																								
LOCATION: NAME: <u>RUSSELL LS</u> WELL #: <u>4</u> TYPE: <u>SEP</u> QUAD/UNIT: <u>G SEC: 24 TWP: 28N RING: 8W PM: NM CNTY: SJ ST: NM</u> QTR/FOOTAGE: <u>1500N/1650E</u> SW/NE CONTRACTOR: <u>SIERRA</u>		DATE STARTED: <u>5-16-03</u> DATE FINISHED: <u>5-16-03</u> ENVIRONMENTAL SPECIALIST: <u>JCB</u>																																								
EXCAVATION APPROX. <u>12</u> FT. x <u>12</u> FT. x <u>4</u> FT. DEEP. CUBIC YARDAGE: <u>0</u> DISPOSAL FACILITY: <u>NA</u> REMEDIATION METHOD: <u>CLOSE AS IS</u> LAND USE: <u>RANGE</u> LEASE: <u>MMNM 73518</u> FORMATION: <u>MV</u>																																										
FIELD NOTES & REMARKS: PIT LOCATED APPROXIMATELY <u>117</u> FT. <u>S 77°W</u> FROM WELLHEAD. DEPTH TO GROUNDWATER: <u>>100</u> NEAREST WATER SOURCE: <u>>1000</u> NEAREST SURFACE WATER: <u>>1000</u> NMOCD RANKING SCORE: <u>0</u> NMOCD TPH CLOSURE STD: <u>5000</u> PPM																																										
SOIL AND EXCAVATION DESCRIPTION:		OVM CALIB. READ. = <u>129.7</u> ppm OVM CALIB. GAS = <u>250</u> ppm RF = 0.52 TIME: <u>1230</u> am/pm DATE: <u>5-16-03</u>																																								
SOIL TYPE: SAND / SILTY SAND / SILT / SILTY CLAY / CLAY / GRAVEL / OTHER <u>BEDROCK SANDSTONE</u> SOIL COLOR: <u>Yellow TAN 0'-4' BLACK 4'-5'</u> COHESION (ALL OTHERS): NON COHESIVE / SLIGHTLY COHESIVE / COHESIVE / HIGHLY COHESIVE CONSISTENCY (NON COHESIVE SOILS): LOOSE / FIRM / DENSE <u>VERY DENSE</u> PLASTICITY (CLAYS): NON PLASTIC / SLIGHTLY PLASTIC / COHESIVE / MEDIUM PLASTIC / HIGHLY PLASTIC DENSITY (COHESIVE CLAYS & SILTS): SOFT / FIRM / STIFF / VERY STIFF / HARD MOISTURE: DRY / SLIGHTLY MOIST / <u>MOIST / WET</u> / SATURATED / SUPER SATURATED <u>CLOSED</u> DISCOLORATION/STAINING OBSERVED: <u>YES</u> / NO EXPLANATION - <u>BLACK</u> HC ODOR DETECTED: <u>YES</u> / NO EXPLANATION - <u>MODERATE</u> SAMPLE TYPE: <u>GRAB</u> / COMPOSITE - # OF PTS. ADDITIONAL COMMENTS: <u>PIT EXCAVATED INTO SANDSTONE BEDROCK w/ ~ 1 Foot</u> <u>OF FILL @ PIT BASE. FILL DIRT BLACK + Very moist w/</u> <u>Water. Sample soil on Bedrock surface @ 5' BG</u> <div style="border: 1px solid black; padding: 2px; display: inline-block;">BEDROCK BOTTOM</div>																																										
FIELD 418.1 CALCULATIONS																																										
SCALE  0 1 FT N	<table border="1" style="width:100%; border-collapse: collapse;"> <thead> <tr> <th>SAMP. TIME</th> <th>SAMP. ID</th> <th>LAB NO.</th> <th>WEIGHT (g)</th> <th>mL FREON</th> <th>DILUTION</th> <th>READING</th> <th>CALC. (ppm)</th> </tr> </thead> <tbody> <tr><td> </td><td> </td><td> </td><td> </td><td> </td><td> </td><td> </td><td> </td></tr> <tr><td> </td><td> </td><td> </td><td> </td><td> </td><td> </td><td> </td><td> </td></tr> <tr><td> </td><td> </td><td> </td><td> </td><td> </td><td> </td><td> </td><td> </td></tr> </tbody> </table>		SAMP. TIME	SAMP. ID	LAB NO.	WEIGHT (g)	mL FREON	DILUTION	READING	CALC. (ppm)																																
SAMP. TIME	SAMP. ID	LAB NO.	WEIGHT (g)	mL FREON	DILUTION	READING	CALC. (ppm)																																			
PIT PERIMETER	PIT PROFILE																																									
	<div style="display: flex;"> <div style="flex: 1;"> <table border="1" style="width:100%; border-collapse: collapse;"> <thead> <tr> <th colspan="2">OVM READING</th> </tr> <tr> <th>SAMPLE ID</th> <th>FIELD HEADSPACE (ppm)</th> </tr> </thead> <tbody> <tr><td>1 @ 5'</td><td>449</td></tr> <tr><td>2 @</td><td> </td></tr> <tr><td>3 @</td><td> </td></tr> <tr><td>4 @</td><td> </td></tr> <tr><td>5 @</td><td> </td></tr> <tr><td> </td><td> </td></tr> <tr><td> </td><td> </td></tr> <tr><td> </td><td> </td></tr> <tr><td> </td><td> </td></tr> </tbody> </table> <table border="1" style="width:100%; border-collapse: collapse;"> <thead> <tr> <th colspan="3">LAB SAMPLES</th> </tr> <tr> <th>SAMPLE ID</th> <th>ANALYSIS</th> <th>TIME</th> </tr> </thead> <tbody> <tr> <td>1 @ 5'</td> <td>TPH/BTEX</td> <td>1230</td> </tr> <tr> <td colspan="3" style="text-align: center;"><u>BOTH PASSED</u></td> </tr> <tr><td> </td><td> </td><td> </td></tr> <tr><td> </td><td> </td><td> </td></tr> </tbody> </table> </div> <div style="flex: 1; padding-left: 20px;"> NOTE: Will ENLARGE PIT + Set 95 BBL steel tank in hole. </div> </div>		OVM READING		SAMPLE ID	FIELD HEADSPACE (ppm)	1 @ 5'	449	2 @		3 @		4 @		5 @										LAB SAMPLES			SAMPLE ID	ANALYSIS	TIME	1 @ 5'	TPH/BTEX	1230	<u>BOTH PASSED</u>								
OVM READING																																										
SAMPLE ID	FIELD HEADSPACE (ppm)																																									
1 @ 5'	449																																									
2 @																																										
3 @																																										
4 @																																										
5 @																																										
LAB SAMPLES																																										
SAMPLE ID	ANALYSIS	TIME																																								
1 @ 5'	TPH/BTEX	1230																																								
<u>BOTH PASSED</u>																																										
TRAVEL NOTES: CALLOUT: <u>5/16/03 0900</u> ONSITE: <u>5/16/03 1145</u>																																										

ENVIROTECH LABS

PRACTICAL SOLUTIONS FOR A BETTER TOMORROW

EPA METHOD 8015 Modified Nonhalogenated Volatile Organics Total Petroleum Hydrocarbons

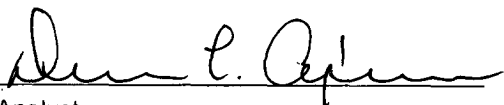
Client:	Blagg / BP	Project #:	94034-010
Sample ID:	Sep #1 @ 5'	Date Reported:	05-20-03
Laboratory Number:	25682	Date Sampled:	05-16-03
Chain of Custody No:	10941	Date Received:	05-16-03
Sample Matrix:	Soil	Date Extracted:	05-19-03
Preservative:	Cool	Date Analyzed:	05-20-03
Condition:	Cool and Intact	Analysis Requested:	8015 TPH


Parameter	Concentration (mg/Kg)	Det. Limit (mg/Kg)
Gasoline Range (C5 - C10)	6.4	0.2
Diesel Range (C10 - C28)	2.8	0.1
Total Petroleum Hydrocarbons	9.2	0.2

ND - Parameter not detected at the stated detection limit.

References: Method 8015B, Nonhalogenated Volatile Organics, Test Methods for Evaluating Solid Waste, SW-846, USEPA, December 1996.

Comments: **Russell LS #4.**


Analyst


Review

ENVIROTECH LABS

PRACTICAL SOLUTIONS FOR A BETTER TOMORROW

EPA METHOD 8021 AROMATIC VOLATILE ORGANICS

Client:	Blagg / BP	Project #:	94034-010
Sample ID:	Sep #1 @ 5'	Date Reported:	05-20-03
Laboratory Number:	25682	Date Sampled:	05-16-03
Chain of Custody:	10941	Date Received:	05-16-03
Sample Matrix:	Soil	Date Analyzed:	05-20-03
Preservative:	Cool	Date Extracted:	05-19-03
Condition:	Cool & Intact	Analysis Requested:	BTEX

Parameter	Concentration (ug/Kg)	Det. Limit (ug/Kg)
Benzene	ND	1.8
Toluene	370	1.7
Ethylbenzene	91.5	1.5
p,m-Xylene	793	2.2
o-Xylene	313	1.0
Total BTEX	1,570	


ND - Parameter not detected at the stated detection limit.

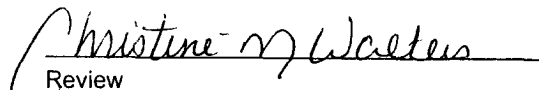
Surrogate Recoveries:	Parameter	Percent Recovery
	Fluorobenzene	99 %
	1,4-difluorobenzene	99 %
	Bromochlorobenzene	99 %

References: Method 5030B, Purge-and-Trap, Test Methods for Evaluating Solid Waste, SW-846, USEPA, December 1996.

Method 8021B, Aromatic Volatile Organics, Test Methods for Evaluating Solid Waste, SW-846, USEPA, December 1996.

Comments: Russell LS #4.


Analyst


Review