

District I  
1625 N. French Dr., Hobbs, NM 88240  
District II  
1301 W. Grand Avenue, Artesia, NM 88210  
District III  
1000 Rio Brazos Road, Aztec, NM 87410  
District IV  
1220 S. St. Francis Dr., Santa Fe, NM 87505

State of New Mexico  
Energy Minerals and Natural Resources

Form C-144  
June 1, 2004

Oil Conservation Division  
1220 South St. Francis Dr.  
Santa Fe, NM 87505

For drilling and production facilities, submit to appropriate NMOCD District Office.  
For downstream facilities, submit to Santa Fe office

**Pit or Below-Grade Tank Registration or Closure**

Is pit or below-grade tank covered by a "general plan"? Yes ☒ No ☐

Type of action: Registration of a pit or below-grade tank ☐ Closure of a pit or below-grade tank ☒

Operator: BP America Production Company Telephone: (505)326-9200 e-mail address: \_\_\_\_\_  
Address: 200 Energy Ct, Farmington, NM 87401  
Facility or well name: ROBERTS GC B #1E API #: 30-045-24819 U/L or Qtr/Qtr P Sec 14 T 29N R 13W  
County: San Juan Latitude \_\_\_\_\_ Longitude \_\_\_\_\_ NAD: 1927 ☐ 1983 ☐  
Surface Owner: Federal ☐ State ☐ Private ☐ Indian ☐

**Pit**

Type: Drilling ☐ Production ☒ Disposal ☐  
Workover ☐ Emergency ☐  
Lined ☐ Unlined ☐  
Liner type: Synthetic ☐ Thickness \_\_\_\_\_ mil Clay ☐  
Pit Volume \_\_\_\_\_ bbl

**Below-grade tank**


Volume: \_\_\_\_\_ bbl Type of fluid: \_\_\_\_\_  
Construction material: \_\_\_\_\_  
Double-walled, with leak detection? Yes ☐ If not, explain why not. \_\_\_\_\_

Depth to ground water (vertical distance from bottom of pit to seasonal high water elevation of ground water.)	Less than 50 feet	(20 points)
	50 feet or more, but less than 100 feet	(10 points)
	100 feet or more	( 0 points)
Wellhead protection area: (Less than 200 feet from a private domestic water source, or less than 1000 feet from all other water sources.)	Yes	(20 points)
	No	( 0 points)
Distance to surface water: (horizontal distance to all wetlands, playas, irrigation canals, ditches, and perennial and ephemeral watercourses.)	Less than 200 feet	(20 points)
	200 feet or more, but less than 1000 feet	(10 points)
	1000 feet or more	( 0 points)
Ranking Score (Total Points)		

If this is a pit closure: (1) Attach a diagram of the facility showing the pit's relationship to other equipment and tanks. (2) Indicate disposal location: (check the onsite box if you are burying in place) onsite ☐ offsite ☐ If offsite, name of facility \_\_\_\_\_. (3) Attach a general description of remedial action taken including remediation start date and end date. (4) Groundwater encountered: No ☐ Yes ☐ If yes, show depth below ground surface \_\_\_\_\_ ft. and attach sample results. (5) Attach soil sample results and a diagram of sample locations and excavations.

Additional Comments:

See Attached Documentation



I hereby certify that the information above is true and complete to the best of my knowledge and belief. I further certify that the above-described pit or below-grade tank has been/will be constructed or closed according to NMOCD guidelines ☒, a general permit ☐, or an (attached) alternative OCD-approved plan ☐.

Date: 11/01/2005

Printed Name/Title Jeffrey C. Blagg, Agent

Signature Jeffrey C. Blagg

Your certification and NMOCD approval of this application/closure does not relieve the operator of liability should the contents of the pit or tank contaminate ground water or otherwise endanger public health or the environment. Nor does it relieve the operator of its responsibility for compliance with any other federal, state, or local laws and/or regulations.

Approval: DEPUTY OIL & GAS INSPECTOR, DIST. 8

Printed Name/Title \_\_\_\_\_

Signature Wendy Reed

Date: DEC 16 2005

VUL 3004524819

CLIENT: <u>BP</u>	<b>BLAGG ENGINEERING, INC.</b> <b>P.O. BOX 87, BLOOMFIELD, NM 87413</b> <b>(505) 632-1199</b>	LOCATION NO: <u>81250</u> COCR NO: <u>11162</u>
-------------------	---	--

## FIELD REPORT: PIT CLOSURE VERIFICATION

LOCATION: NAME: <u>ROBERTS GC B</u> WELL#: <u>1E</u> TYPE: <del>SE</del> <u>DEMI</u> QUAD/UNIT: <u>P</u> SEC: <u>14</u> TWP: <u>29N</u> RNG: <u>13W</u> PM: <u>NM</u> CNTY: <u>SS</u> ST: <u>NM</u> QTR/FOOTAGE: <u>11905/10806</u> SE/SE CONTRACTOR: <u>FLINT (BEN)</u>	PAGE No: <u>1</u> of <u>1</u> DATE STARTED: <u>7-18-03</u> DATE FINISHED: <u>7-18-03</u> ENVIRONMENTAL SPECIALIST: <u>JCR</u>
--	--

EXCAVATION APPROX. <u>20</u> FT. x <u>20</u> FT. x <u>6</u> FT. DEEP. CUBIC YARDAGE: <u>NA</u>	REMEDIAL METHOD: <u>CLOSE AS IS</u>
DISPOSAL FACILITY: <u>NA</u>	FORMATION: <u>DK</u>
LAND USE: <u>PRIVATE</u>	LEASE: <u>FEE</u>

FIELD NOTES & REMARKS:	PIT LOCATED APPROXIMATELY <u>84</u> FT. <u>S 75° E</u> FROM WELLHEAD.
DEPTH TO GROUNDWATER: <u>&lt; 50</u>	NEAREST WATER SOURCE: <u>&gt; 1000</u> NEAREST SURFACE WATER: <u>&gt; 1000</u>
NMOC D RANKING SCORE: <u>20</u>	NMOC D TPH CLOSURE STD: <u>100</u> PPM

### SOIL AND EXCAVATION DESCRIPTION:

OVM CALIB. READ. = <u>52.2</u> ppm
OVM CALIB. GAS = <u>100</u> ppm RF = <u>0.52</u>
TIME: <u>1600</u> am/pm DATE: <u>7-18-03</u>

SOIL TYPE: SAND / SILTY SAND / SILT / SILTY CLAY / CLAY / GRAVEL / OTHER Cobbles

SOIL COLOR: \_\_\_\_\_

COHESION (ALL OTHERS): NON COHESIVE / SLIGHTLY COHESIVE / COHESIVE / HIGHLY COHESIVE

CONSISTENCY (NON COHESIVE SOILS): LOOSE / FIRM / DENSE / VERY DENSE

PLASTICITY (CLAYS): NON PLASTIC / SLIGHTLY PLASTIC / COHESIVE / MEDIUM PLASTIC / HIGHLY PLASTIC

DENSITY (COHESIVE CLAYS & SILTS): SOFT / FIRM / STIFF / VERY STIFF / HARD

MOISTURE: DRY / SLIGHTLY MOIST / MOIST / WET / SATURATED / SUPER SATURATED

DISCOLORATION/STAINING OBSERVED: YES / NO EXPLANATION - CLOSED

HC ODOR DETECTED: YES / NO EXPLANATION - \_\_\_\_\_

SAMPLE TYPE: GRAB / COMPOSITE - # OF PTS. \_\_\_\_\_

ADDITIONAL COMMENTS: Pit w/ Fiberglass tank. Use BACKHOE to Remove tank & Sample

### FIELD 418.1 CALCULATIONS

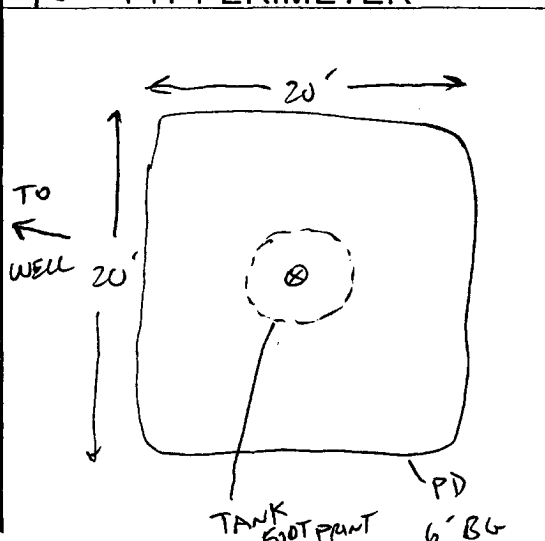
SAMP. TIME	SAMP. ID	LAB NO.	WEIGHT (g)	mL FREON	DILUTION	READING	CALC. (ppm)

SCALE



0  
↑  
N  
FT

### PIT PERIMETER



### OVM READING

SAMPLE ID	FIELD HEADSPACE (ppm)
1 @ 8"	0.0
2 @	
3 @	
4 @	
5 @	

### LAB SAMPLES

SAMPLE ID	ANALYSIS	TIME
128	TAH	1345

PASSED

### PIT PROFILE

NOT APPLICABLE

P.D. = PIT DEPRESSION; B.G. = BELOW GRADE; B = BELOW  
 T.H. = TEST HOLE; ~ = APPROX.; T.B. = TANK BOTTOM

TRAVEL NOTES: CALLOUT: <u>7/18/03 1415</u>	ONSITE: <u>7/18/03 1530</u>
--	-----------------------------

# ENVIROTECH LABS

PRACTICAL SOLUTIONS FOR A BETTER TOMORROW

## EPA METHOD 8015 Modified Nonhalogenated Volatile Organics Total Petroleum Hydrocarbons

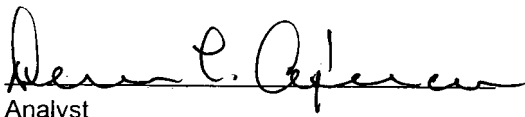
Client:	Blagg / BP	Project #:	94034-010
Sample ID:	Dehy #1 @ 8'	Date Reported:	07-22-03
Laboratory Number:	26129	Date Sampled:	07-18-03
Chain of Custody No:	11162	Date Received:	07-21-03
Sample Matrix:	Soil	Date Extracted:	07-21-03
Preservative:	Cool	Date Analyzed:	07-22-03
Condition:	Cool and Intact	Analysis Requested:	8015 TPH


Parameter	Concentration (mg/Kg)	Det. Limit (mg/Kg)
Gasoline Range (C5 - C10)	ND	0.2
Diesel Range (C10 - C28)	ND	0.1
Total Petroleum Hydrocarbons	ND	0.2

ND - Parameter not detected at the stated detection limit.

References: Method 8015B, Nonhalogenated Volatile Organics, Test Methods for Evaluating Solid Waste, SW-846, USEPA, December 1996.

Comments: **Roberts GC B #1E.**

  
Analyst

  
Review