

District I
1625 N. French Dr., Hobbs, NM 88240
District II
1301 W. Grand Avenue, Artesia, NM 88210
District III
1000 Rio Brazos Rd., Aztec, NM 87410
District IV
1220 S. St. Francis Dr., Santa Fe, NM 87505

State of New Mexico
Energy, Minerals & Natural Resources

Oil Conservation Division
1220 South St. Francis Dr.
Santa Fe, NM 87505

Form C-104
Reformatted July 20, 2001

Submit to Appropriate District Office
5 Copies

☐ AMENDED REPORT

I. REQUEST FOR ALLOWABLE AND AUTHORIZATION TO TRANSPORT

¹ Operator name and Address Burlington Resources Oil & Gas Company LP PO Box 4289 Farmington, New Mexico 87499		² OGRID Number 14538
		³ Reason for Filing Code/ Effective Date New Well
API Number 30-039-29467	⁵ Pool Name Basin Fruitland Coal	⁶ Pool Code 71629
⁷ Property Code 7464	⁸ Property Name San Juan 29-7 Unit	⁹ Well Number 507S


II. ¹⁰ Surface Location

UL or lot no. I	Section 13	Township 29N	Range 7W	Lot.Idn	Feet from the 1630	North/South Line South	Feet from the 960	East/West line East	County Rio Arriba
--------------------	---------------	-----------------	-------------	---------	-----------------------	---------------------------	----------------------	------------------------	----------------------

¹¹ Bottom Hole Location

UL or lot no. I	Section	Township	Range	Lot Idn	Feet from the	North/South line	Feet from the	East/West line	County
¹² Lse Code I	¹³ Producing Method Code P	¹⁴ Gas Connection Date	¹⁵ C-129 Permit Number	¹⁶ C-129 Effective Date	¹⁷ C-129 Expiration Date				

III. Oil and Gas Transporters

¹⁸ Transporter OGRID	¹⁹ Transporter Name and Address	²⁰ POD	²¹ O/G	²² POD ULSTR Location and Description
9018	Giant Industries		O	
25244	Williams Field Service		G	



IV. Produced Water

²³ POD	²⁴ POD ULSTR Location and Description
-------------------	--

V. Well Completion Data

Spud Date 6/8/05	²⁶ Ready Date 1/27/06	²⁷ TD 3410'	²⁸ PBDT 3408'	²⁹ Perforations 3112' - 3321'	³⁰ DHC, MC
³¹ Hole Size 12-1/4"	³² Casing & Tubing Size 9-5/8", 32.3# H-40	³³ Depth Set 163' / 160	³⁴ Sacks Cement 59 sx		
8-3/4"	7", 20#, J-55	3066'	458 sx		
6-1/4"	5-1/2", 15.5# J-55	3045' - 3408'	None		
2 3/8", 4.7#		3377'			

VI. Well Test Data

³⁵ Date New Oil	³⁶ Gas Delivery Date SI	³⁷ Test Date 1/27/06	³⁸ Test Length 1 hr	³⁹ Tbg. Pressure Rods	⁴⁰ Csg. Pressure SI - 95#
⁴¹ Choke Size 2"	⁴² Oil	⁴³ Water	⁴⁴ Gas 620 mcf/d	⁴⁵ AOF	⁴⁶ Test Method Flowing
⁴⁷ I hereby certify that the rules of the Oil Conservation Division have been complied with and that the information given above is true and complete to the best of my knowledge and belief. Signature: 			OIL CONSERVATION DIVISION		
Printed name: Amanda Sandoval			Approved by: 		
Title: Regulatory Assistant III			Title: SUPERVISOR DISTRICT #3		
Date: 2/23/06			Approval Date: FEB 27 2006		
Phone: (505) 326-9891					