

District I
1625 N. French Dr., Hobbs, NM 88240
District II
1301 W. Grand Avenue, Artesia, NM 88210
District III
1000 Rio Brazos Rd., Aztec, NM 87410
District IV
1220 S. St. Francis Dr., Santa Fe, NM 87505

State of New Mexico
Energy, Minerals & Natural Resources

Oil Conservation Division
1220 South St. Francis Dr.
Santa Fe, NM 87505

Form C-104
Reformatted July 20, 2001

Submit to Appropriate District Office
5 Copies

☐ AMENDED REPORT

I. REQUEST FOR ALLOWABLE AND AUTHORIZATION TO TRANSPORT

¹ Operator name and Address Burlington Resources Oil & Gas Company LP PO Box 4289 Farmington, New Mexico 87499		² OGRID Number 14538
		³ Reason for Filing Code/ Effective Date New Drill
⁴ API Number 30-045-33131	⁵ Pool Name Blanco Mesaverde	⁶ Pool Code 72319
⁷ Property Code 7056	⁸ Property Name Grambling C	⁹ Well Number 3B

II. ¹⁰ Surface Location


UL or lot no. I	Section 12	Township 30N	Range 10W	Lot.Idn	Feet from the 1800	North/South Line South	Feet from the 660	East/West line East	County San Juan
--------------------	---------------	-----------------	--------------	---------	-----------------------	---------------------------	----------------------	------------------------	--------------------

¹¹ Bottom Hole Location

UL or lot no.	Section	Township	Range	Lot Idn	Feet from the	North/South line	Feet from the	East/West line	County
¹² Lse Code F	¹³ Producing Method Code Flowing	¹⁴ Gas Connection Date	¹⁵ C-129 Permit Number	¹⁶ C-129 Effective Date	¹⁷ C-129 Expiration Date				

III. Oil and Gas Transporters

¹⁸ Transporter OGRID	¹⁹ Transporter Name and Address	²⁰ POD	²¹ O/G	²² POD ULSTR Location and Description
9018	Giant Industries		O	
151618	El Paso Field Services		G	



IV. Produced Water



²³ POD	²⁴ POD ULSTR Location and Description
-------------------	--

V. Well Completion Data

²⁵ Spud Date 9/8/05	²⁶ Ready Date 2/9/06	²⁷ TD 7567'	²⁸ PBTD 7564'	²⁹ Perforations 3998'-5568'	³⁰ DHC, MC DHC- 1924az
³¹ Hole Size	³² Casing & Tubing Size	³³ Depth Set	³⁴ Sacks Cement		
12 1/4"	9 5/8"	217'	90sx		
7"	8 3/4"	3220'	494sx		
4 1/2"	6 1/4"	7564'	316sx		
	2 3/8"	7352'			

VI. Well Test Data

³⁵ Date New Oil	³⁶ Gas Delivery Date	³⁷ Test Date 2/9/06	³⁸ Test Length 1 hr.	³⁹ Tbg. Pressure SI 493#	⁴⁰ Csg. Pressure SI 305#
⁴¹ Choke Size 2"	⁴² Oil	⁴³ Water	⁴⁴ Gas 631 mcf/d	⁴⁵ AOF	⁴⁶ Test Method Flowing

⁴⁷ I hereby certify that the rules of the Oil Conservation Division have been complied with and that the information given above is true and complete to the best of my knowledge and belief. Signature: 		OIL CONSERVATION DIVISION	
Printed name: Amanda Sandoval		Approved by: 	
Title: Regulatory Compliance Assistant III		Title: SUPERVISOR DISTRICT # 3	
Date: 2/21/2006		Approval Date: FEB 24 2006	
Phone: (505)326-9891			