

UNITED STATES
DEPARTMENT OF THE INTERIOR
BUREAU OF LAND MANAGEMENT

SUNDRY NOTICES AND REPORTS ON WELLS

Do not use this form for proposals to drill or to re-enter an abandoned well. Use Form 3160-3 (APD) for such proposals

FORM APPROVED
OMB No. 1004-0135

Expires November 30, 2000

SUBMIT IN TRIPLICATE - Other instructions on reverse side

1. Type of Well <input type="checkbox"/> Oil Well <input checked="" type="checkbox"/> Gas Well <input type="checkbox"/> Other		5. Lease Serial No. SF-078319A
2. Name of Operator BP America Production Company Attn: Mary Corley		6. If Indian, Allottee or tribe Name
3a. Address P.O. Box 3092 Houston, TX 77253	3b. Phone No. (include area code) 281-366-4491	7. Unit or CA/Agreement, Name and/or No. NM73213 (MV) NM91236 (R)
4. Location of Well (Footage, Sec., T., R., M., or Survey Description) Sec 30 T31N R09W		8. Well Name and No. Jacquez Com 5 & Riddle CV LS 2
		9. API Well No. See Below
		10. Field and Pool, or Exploratory Area Blanco MV & Blanco PC
		11. County or Parish, State San Juan County, New Mexico

12. CHECK APPROPRIATE BOX(ES) TO INDICATE NATURE OR NOTICE, REPORT, OR OTHER DATA

TYPE OF SUBMISSION	TYPE OF ACTION			
<input checked="" type="checkbox"/> Notice of Intent	<input type="checkbox"/> Acidize	<input type="checkbox"/> Deepen	<input type="checkbox"/> Production (Start/Resume)	<input type="checkbox"/> Water shut-Off
<input type="checkbox"/> Subsequent Report	<input type="checkbox"/> Alter Casing	<input type="checkbox"/> Fracture Treat	<input type="checkbox"/> Reclamation	<input type="checkbox"/> Well Integrity
<input type="checkbox"/> Final Abandonment Notice	<input type="checkbox"/> Casing Repair	<input type="checkbox"/> New Construction	<input type="checkbox"/> Recomplete	<input type="checkbox"/> Abandon
	<input type="checkbox"/> Change Plans	<input type="checkbox"/> Plug and Abandon	<input type="checkbox"/> Water Disposal	
	<input type="checkbox"/> Injection	<input type="checkbox"/> Plug Back	<input checked="" type="checkbox"/> Other	Surface Commingle

13. Describe Proposed or Completed Operation (clearly state all pertinent details, including estimated starting date of any proposed work and approximate duration thereof. If the proposal is to deepen directionally or recompleat horizontally, give subsurface locations and measured and true vertical depths of all pertinent markers and zones. Attach the Bond under which the work will be performed or provide the Bond No. on file with BLM/BIA. Required subsequent reports shall be filed within 30 days following completion of the involved operations. If the operation results in a multiple completion or recompleat in a new interval, a Form 3160-4 shall be filed once testing has been completed. Final Abandonment Notices shall be filed only after all requirements, including reclamation, have been completed, and the operator has determined that the site is ready for final inspection.

BP America Production Company request permission to surface commingle production the Blanco Mesaverde and Pictured Cliffs Pools from our Jacquez Com 5 and Riddle C LS 2. Surface commingling Blanco Mesaverde production will consist of the Riddle C LS No. 2 well No. 1A, API No. 30-045-10372 and Pictured Cliffs production will be from the Jacquez Com No. 5, API 30-045-26833. The production from each well will be metered prior to commingling then the commingled production will flow into through the separator where the liquids will be removed. The commingled gas will then be sent through compression prior to entering the sales meter. Please reference the attached schematics reflecting the Proposed Surface Commingling Layout provided for your reference. All interest owners are being notified of our intent via certified mail return receipt.

Commingling of production is to reduce operating expenses between the wells and will result in increased economic life of the wells.

No additional surface disturbance will result from surface commingling of the subject wells.

No order yet 3-2-06

14. I hereby certify that the foregoing is true and correct	
Name (Printed/typed) Mary Corley	Title Senior Regulatory Analyst
Signature <i>Mary Corley</i>	Date 01/06/2006
THIS SPACE FOR FEDERAL OR STATE OFFICE USE	
Approved by <i>[Signature]</i>	Title Petr. Eng
Conditions of approval, if any, are attached. Approval of this notice does not warrant or Certify that the applicant holds legal or equitable title to those rights in the subject lease, which would entitle the applicant to conduct operations thereon.	Date 2/17/06
Title 18 U.S.C. Section 1001 and Title 43 U.S.C. Section 1212, make it a crime for any person knowingly and willfully to make to any department or agency of the United States any false, fictitious or fraudulent statements or representations as to any matter within its jurisdiction.	

NMOC

District I
1625 N. French Dr., Hobbs, NM 88240

District II
811 South First, Artesia, NM 88210

District III
1000 Rio Brazos Rd., Aztec, NM 87410

District IV
2040 South Pacheco, Santa Fe, NM 87505

State of New Mexico
Energy, Minerals & Natural Resources Department

OIL CONSERVATION DIVISION
2040 South Pacheco
Santa Fe, NM 87505

Form C-102
Revised August 15, 2000

Submit to Appropriate District Office
State Lease - 4 Copies
Fee Lease - 3 Copies

☐ AMENDED REPORT

WELL LOCATION AND ACREAGE DEDICATION PLAT

¹ API Number See Below	² Pool Code 72319 & 72359	³ Pool Name Blanco Mesaverde & Pictured Cliffs
⁴ Property Code 000718 & 000906	⁵ Property Name Jacquez com & Riddle C LS	
⁷ OGRID No. 000778	⁸ Operator Name BP America Production Company	⁶ Well Number 5 & 2 ⁹ Elevation

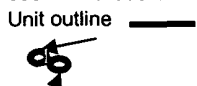

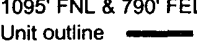
¹⁰ Surface Location

UL or lot no. A	Section 30	Township 31N	Range 09W	Lot Idn	Feet from	North/South	Feet from	East/West	County San Juan
--------------------	---------------	-----------------	--------------	---------	-----------	-------------	-----------	-----------	--------------------

¹¹ Bottom Hole Location If Different From Surface

UL or lot no.	Section	Township	Range	Lot Idn	Feet from	North/South	Feet	East/West	County
¹² Dedicated Acres	¹³ Joint or Infill	¹⁴ Consolidation Code	¹⁵ Order No.						

NO ALLOWABLE WILL BE ASSIGNED TO THIS COMPLETION UNTIL ALL INTERESTS HAVE BEEN CONSOLIDATED OR A NON-STANDARD UNIT HAS BEEN APPROVED BY THE DIVISION

				Riddle C LS 2 30-045-10372 990 FNL & 990' FEL Unit outline 	¹⁷ OPERATOR CERTIFICATION <i>I hereby certify that the information contained herein is true and complete to the best of my knowledge and belief.</i>  Signature Mary Corley Printed Name Sr. Regulatory Analyst Title 01/06/2005 Date
				Jacquez Com 5 30-045-26833 1095' FNL & 790' FEL Unit outline 	
					¹⁸ SURVEYOR CERTIFICATION <i>I hereby certify that the well location shown on this plat was plotted from field notes of actual surveys made by me or under my supervision, and that the same is true and correct to the best of my belief.</i> on file Date of Survey Signature and Seal of Professional Surveyor: Certificate Number

Proposed Shared Compression

Riddle C L S 2 - Mesaverde

