

UNITED STATES
DEPARTMENT OF THE INTERIOR
BUREAU OF LAND MANAGEMENTFORM APPROVED
OMB NO. 1004-0135
Expires: July 31, 2010**SUNDRY NOTICES AND REPORTS ON WELLS**
*Do not use this form for proposals to drill or to re-enter an abandoned well. Use form 3160-3 (APD) for such proposals.*5. Lease Serial No.
NMSF078578

6. If Indian, Allottee or Tribe Name

7. If Unit or CA/Agreement, Name and/or No.
NMNM801378. Well Name and No.
FLORANCE GAS COM 1R9. API Well No.
30-045-29202-00-S110. Field and Pool, or Exploratory
BASIN FRUITLAND COAL11. County or Parish, and State
SAN JUAN COUNTY, NM**SUBMIT IN TRIPLICATE - Other instructions on reverse side.**

1. Type of Well

☐ Oil Well ☐ Gas Well ☒ Other: COAL BED METHANE2. Name of Operator
BP AMERICA PRODUCTION COMPANY

Contact: TOYA COLVIN

Mail: Toya.Colvin@bp.com

3a. Address
501 WESTLAKE PARK BLVD. THREE ELDRIGE PLACE
HOUSTON, TX 770793b. Phone No. (include area code)
Ph: 281.366.7148

4. Location of Well (Footage, Sec., T., R., M., or Survey Description)

Sec 22 T30N R8W NENE 0760FNL 0570FEL
36.801926 N Lat, 107.655228 W Lon

12. CHECK APPROPRIATE BOX(ES) TO INDICATE NATURE OF NOTICE, REPORT, OR OTHER DATA

TYPE OF SUBMISSION	TYPE OF ACTION			
<input checked="" type="checkbox"/> Notice of Intent	<input type="checkbox"/> Acidize	<input type="checkbox"/> Deepen	<input type="checkbox"/> Production (Start/Resume)	<input type="checkbox"/> Water Shut-Off
<input type="checkbox"/> Subsequent Report	<input type="checkbox"/> Alter Casing	<input type="checkbox"/> Fracture Treat	<input type="checkbox"/> Reclamation	<input type="checkbox"/> Well Integrity
<input type="checkbox"/> Final Abandonment Notice	<input type="checkbox"/> Casing Repair	<input type="checkbox"/> New Construction	<input type="checkbox"/> Recomplete	<input checked="" type="checkbox"/> Other
	<input type="checkbox"/> Change Plans	<input type="checkbox"/> Plug and Abandon	<input type="checkbox"/> Temporarily Abandon	Workover Operations
	<input type="checkbox"/> Convert to Injection	<input type="checkbox"/> Plug Back	<input type="checkbox"/> Water Disposal	

13. Describe Proposed or Completed Operation (clearly state all pertinent details, including estimated starting date of any proposed work and approximate duration thereof. If the proposal is to deepen directionally or recompleat horizontally, give subsurface locations and measured and true vertical depths of all pertinent markers and zones. Attach the Bond under which the work will be performed or provide the Bond No. on file with BLM/BIA. Required subsequent reports shall be filed within 30 days following completion of the involved operations. If the operation results in a multiple completion or recompleat in a new interval, a Form 3160-4 shall be filed once testing has been completed. Final Abandonment Notices shall be filed only after all requirements, including reclamation, have been completed, and the operator has determined that the site is ready for final inspection.)

BP applied for and received BLM approval to deepen the subject well 1/21/2016. Upon review, BP would like to cancel our application to deepen the well and re-apply to run liner without deepening and perforate inside the liner of the well.

Please see the attached procedure including wellbore diagrams and C-102.

In accordance with NMOCD Pit Rule 19.15.17.9 NMAC, BP will use a closed-loop system during operations.

OIL CONS. DIV DIST. 3

FEB 16 2016

14. I hereby certify that the foregoing is true and correct.

Electronic Submission #330438 verified by the BLM Well Information System
For BP AMERICA PRODUCTION COMPANY, sent to the Farmington
Committed to AFMSS for processing by WILLIAM TAMBEKOU on 02/10/2016 (16WMT0163SE)

Name (Printed/Typed) TOYA COLVIN

Title REGULATORY ANALYST

Signature (Electronic Submission)

Date 02/02/2016

THIS SPACE FOR FEDERAL OR STATE OFFICE USE

Approved By WILLIAM TAMBEKOU

Title PETROLEUM ENGINEER

Date 02/10/2016

Conditions of approval, if any, are attached. Approval of this notice does not warrant or certify that the applicant holds legal or equitable title to those rights in the subject lease which would entitle the applicant to conduct operations thereon.

Office Farmington

Title 18 U.S.C. Section 1001 and Title 43 U.S.C. Section 1212, make it a crime for any person knowingly and willfully to make to any department or agency of the United States any false, fictitious or fraudulent statements or representations as to any matter within its jurisdiction.

** BLM REVISED ** BLM REVISED ** BLM REVISED ** BLM REVISED ** BLM REVISED **

NMOCD

FLORANCE GC A 001R-FT
Sec 22, T30N, R08W
API # 30-045-29202

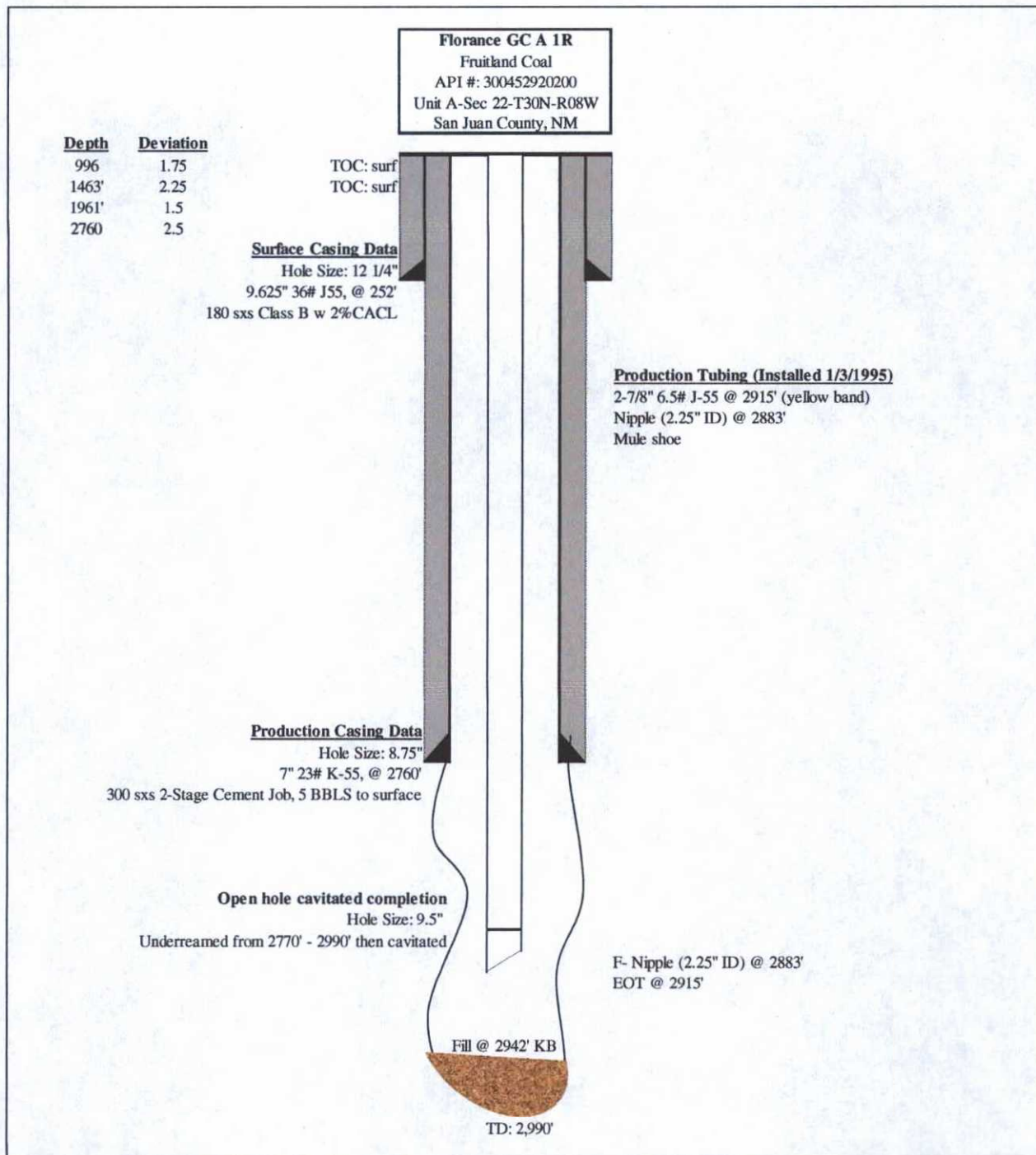
Reason/Background for Job

The Florance GC A 1R is an openhole cavitated Fruitland well. The proposed work is to cleanout the well and install a liner to prevent coal fines from migrating into the wellbore. Rods and pump will likely be installed to aid in production of the Fruitland Coal formation.

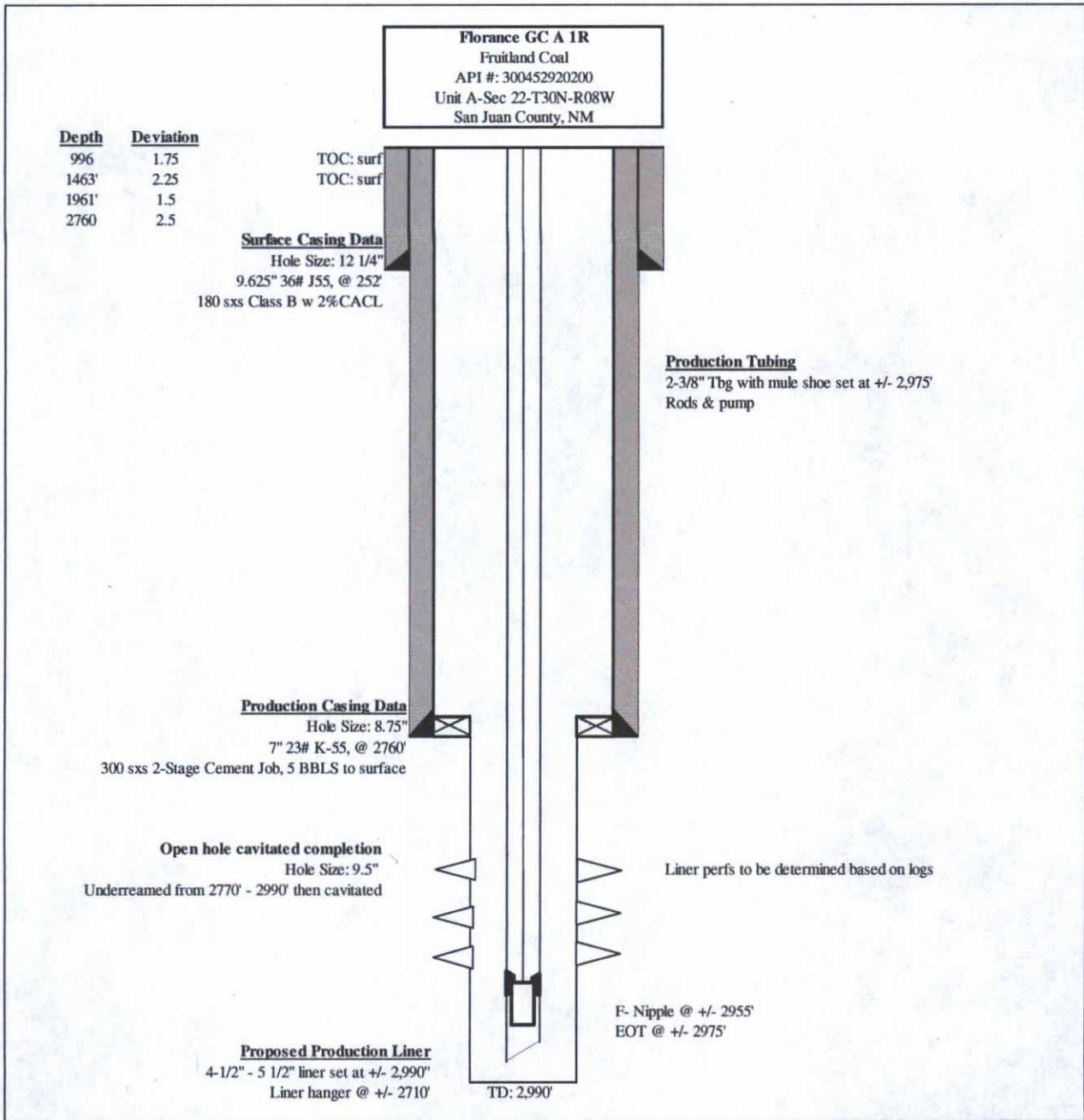
Basic job procedure

1. Pull tubing
2. Clean out & Run liner – either pre-slotted or perforate after installation; liner might be run with bit and sub on bottom. If the liner is perforated after installation, a gamma ray with CCL will be run to determine perf depths.
3. Run tubing
4. Install rods & pump
5. Return well to production

Current WBD



Proposed WBD



District I

1625 N. French Dr., Hobbs, NM 88240

District II

1301 W. Grand Avenue, Artesia, NM 88210

District III

1000 Rio Brazos Rd., Aztec, NM 87410

District IV

1220 S. St. Francis Dr., Santa Fe, NM 87505

State of New Mexico
 Energy, Minerals & Natural Resources Department
OIL CONSERVATION DIVISION
 1220 South St. Francis Dr.
 Santa Fe, NM 87505

Form C-102

Revised July 16, 2010

Submit one copy to appropriate

District Office

☐ AMENDED REPORT**WELL LOCATION AND ACREAGE DEDICATION PLAT**

¹ API Number 30-045-29202		² Pool Code 71629		³ Pool Name Basin Fruitland Coal	
⁴ Property Code 000531		⁵ Property Name Florance Gas Com A			⁶ Well Number 1R
⁷ OGRID No. 000778		⁸ Operator Name BP America Production Company			⁹ Elevation 6147

¹⁰ Surface Location


U/L or lot no. A	Section 22	Township 30N	Range 08W	Lot Idn	Feet from the 760	North/South line North	Feet from the 570	East/West line East	County San Juan
---------------------	---------------	-----------------	--------------	---------	----------------------	---------------------------	----------------------	------------------------	--------------------

¹¹ Bottom Hole Location If Different From Surface

U/L or lot no.	Section	Township	Range	Lot Idn	Feet from the	North/South line	Feet from the	East/West line	County
----------------	---------	----------	-------	---------	---------------	------------------	---------------	----------------	--------

¹² Dedicated Acres 320	¹³ Joint or Infill	¹⁴ Consolidation Code	¹⁵ Order No.
--------------------------------------	-------------------------------	----------------------------------	-------------------------

No allowable will be assigned to this completion until all interests have been consolidated or a non-standard unit has been approved by the division.

<div style="position: relative; height: 400px;"> <div style="position: absolute; top: 50%; left: 50%; transform: translate(-50%, -50%);"> <div style="text-align: center;">760'</div> <div style="text-align: center;">570'</div> </div> </div>	¹⁷ OPERATOR CERTIFICATION <i>I hereby certify that the information contained herein is true and complete to the best of my knowledge and belief, and that this organization either owns a working interest or undivided mineral interest in the land including the proposed bottom hole location or has a right to drill this well at this location pursuant to a contract with an owner of such a mineral or working interest, or to a voluntary pooling agreement or a compulsory pooling order heretofore entered by the division.</i> <div style="display: flex; justify-content: space-between;"> <div>  Signature </div> <div>11/15/2016 Date</div> </div> <div style="margin-top: 10px;"> Toya Colvin Printed Name </div> <div style="margin-top: 10px;"> Toya.Colvin@bp.com E-mail Address </div>	
	¹⁸ SURVEYOR CERTIFICATION <i>I hereby certify that the well location shown on this plat was plotted from field notes of actual surveys made by me or under my supervision, and that the same is true and correct to the best of my belief.</i>	
	Date of Survey Signature and Seal of Professional Surveyor:	
	Previously Filed	
Certificate Number		