

UNITED STATES  
DEPARTMENT OF THE INTERIOR  
BUREAU OF LAND MANAGEMENT

FORM APPROVED  
OMB NO. 1004-0135  
Expires: November 30, 2000

**SUNDRY NOTICES AND REPORTS ON WELLS**  
*Do not use this form for proposals to drill or to re-enter an abandoned well. Use form 3160-3 (APD) for such proposals.*

**SUBMIT IN TRIPLICATE - Other instructions on reverse side.**

1. Type of Well <input checked="" type="checkbox"/> Oil Well <input type="checkbox"/> Gas Well <input type="checkbox"/> Other		5. Lease Serial No. JIC240
2. Name of Operator BILLCO ENERGY		6. If Indian, Allottee or Tribe Name JICARILLA APACHE
Contact: ROGER KNIGHT E-Mail: goldenknightre@yahoo.com		7. If Unit or CA/Agreement, Name and/or No.
3a. Address #28 COUNTRY ROAD 1490 LAPLATA, NM 87418	3b. Phone No. (include area code) Ph: 303.278.6757 Fx: 303.278.6757	8. Well Name and No. JICARILLA 4 26 6 - Boulder MAN
4. Location of Well (Footage, Sec., T., R., M., or Survey Description) Sec 26 T28N R1W SESW		9. API Well No. 30-039-82380-00-S1 # 6
		10. Field and Pool, or Exploratory BOULDER
		11. County or Parish, and State RIO ARRIBA COUNTY, NM


**12. CHECK APPROPRIATE BOX(ES) TO INDICATE NATURE OF NOTICE, REPORT, OR OTHER DATA**

TYPE OF SUBMISSION	TYPE OF ACTION			
<input checked="" type="checkbox"/> Notice of Intent	<input type="checkbox"/> Acidize	<input type="checkbox"/> Deepen	<input type="checkbox"/> Production (Start/Resume)	<input type="checkbox"/> Water Shut-Off
<input type="checkbox"/> Subsequent Report	<input type="checkbox"/> Alter Casing	<input type="checkbox"/> Fracture Treat	<input type="checkbox"/> Reclamation	<input type="checkbox"/> Well Integrity
<input type="checkbox"/> Final Abandonment Notice	<input type="checkbox"/> Casing Repair	<input type="checkbox"/> New Construction	<input type="checkbox"/> Recomplete	<input type="checkbox"/> Other
	<input type="checkbox"/> Change Plans	<input checked="" type="checkbox"/> Plug and Abandon	<input type="checkbox"/> Temporarily Abandon	
	<input type="checkbox"/> Convert to Injection	<input type="checkbox"/> Plug Back	<input type="checkbox"/> Water Disposal	

13. Describe Proposed or Completed Operation (clearly state all pertinent details, including estimated starting date of any proposed work and approximate duration thereof. If the proposal is to deepen directionally or recompleate horizontally, give subsurface locations and measured and true vertical depths of all pertinent markers and zones. Attach the Bond under which the work will be performed or provide the Bond No. on file with BLM/BIA. Required subsequent reports shall be filed within 30 days following completion of the involved operations. If the operation results in a multiple completion or recompleation in a new interval, a Form 3160-4 shall be filed once testing has been completed. Final Abandonment Notices shall be filed only after all requirements, including reclamation, have been completed, and the operator has determined that the site is ready for final inspection.)

6, sec 26, T28N, R1W, API# 3003907247

1. Pull tubing
2. Set cement retainer @ 4118
3. Cement with 73 sxs. cement. Leave 10 sxs. on top of retainer.
4. Perforate with 2 spf 3372 and 137
5. Set cement retainer @ 3322
6. Squeeze cement with 23 sxs. cement.
7. Circulate 104 sxs. cement from 136 to surface. Returns to surface from annulus.



14. I hereby certify that the foregoing is true and correct. <b>Electronic Submission #22568 verified by the BLM Well Information System</b> <b>For BILLCO ENERGY, sent to the Rio Puerco</b> <b>Committed to AFMSS for processing by Angie Medina-Jones on 05/30/2003 (03AMJ0460SE)</b>	
Name (Printed/Typed) ROGER KNIGHT	Title AUTHORIZED REPRESENTATIVE
Signature (Electronic Submission)	Date 05/30/2003

**THIS SPACE FOR FEDERAL OR STATE OFFICE USE**

Approved By BRIAN W DAVIS	Title DIVISION OF MULTI-RESOURCES	Date 05/30/2003
Conditions of approval, if any, are attached. Approval of this notice does not warrant or certify that the applicant holds legal or equitable title to those rights in the subject lease which would entitle the applicant to conduct operations thereon.		Office Rio Puerco

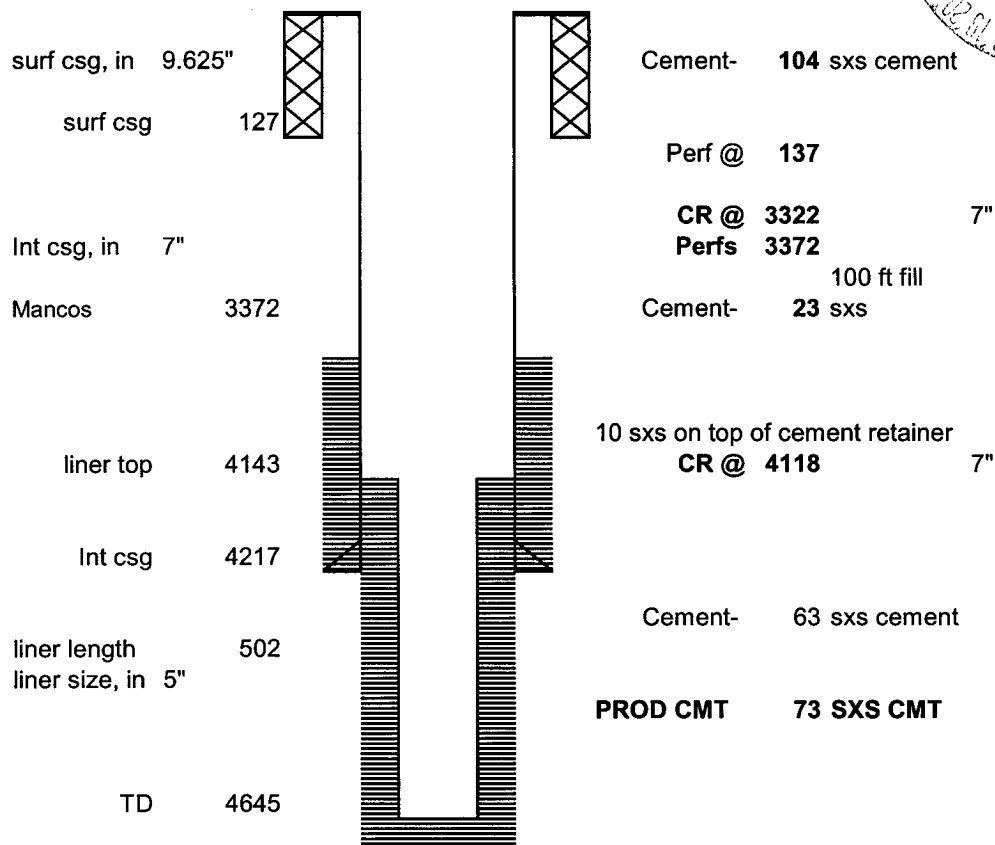

Title 18 U.S.C. Section 1001 and Title 43 U.S.C. Section 1212, make it a crime for any person knowingly and willfully to make to any department or agency of the United States any false, fictitious or fraudulent statements or representations as to any matter within its jurisdiction.

**\*\* BLM REVISED \*\* BLM REVISED \*\* BLM REVISED \*\* BLM REVISED \*\* BLM REVISED \*\***

Lease Jicarilla  
Well # 6

sec 23 T 28N R1W

contract # 241



**TOTAL CMT 190 SXS CMT**

IN REPLY REFER TO  
3162.3-1 (017)

UNITED STATES DEPARTMENT OF THE INTERIOR

BUREAU OF LAND MANAGEMENT  
Albuquerque Field Office  
435 Montano N.E.  
Albuquerque, New Mexico 87107

Company Billico Energy

Well No. Boulder No. 6

Location 990' FNL & 1980' FEL Sec. 26, T28N, R1W, NMPM

Lease No. Jicarilla Contract 240

Government Contacts:

Bureau of Land Management , Albuquerque Field Office Office 505.761.8700  
Manager: Steve Anderson, Assistant Field Manager 505.761.8982  
Petroleum Engineer: Brian W. Davis Office 505.761.8756, Home 505.323-8698,  
Pager 505.969.0146, Cell 505.249.7922,  
Petroleum Engineering Technician: **Bryce Hammon, Office 505.759.1823, x-31, Cell 505.320.9741**  
BLM Geology / Environmental Contact: Richard Wilson, 505.761.8756 Office

**GENERAL REQUIREMENTS**  
**FOR**  
**OIL AND GAS OPERATIONS FEDERAL & INDIAN LEASES**

1. Plugging operations authorized are subject to the "General Requirements for Permanent Abandonment of Wells on Federal and Indian Leases."
2. For wells on Indian leases, Bryce Hammond with the Jicarilla Nation Tribal Oil and Gas Office is to be notified at least 24 hours (48 hours if possible) before the plugging operations commence. His phone number is (505) 759-1823, x-31 office, (505) 320-9741 cell. Office hours are 7:45 a.m. to 4:30 p.m.
3. Blowout prevention equipment is required.
4. The sundry is approved with the following change:  
Plug 1 – CR @ 4118, 63 sacks below, 10 sxs above – okay  
  
**Plug 2 – CR @ 3322, Perforations at 3372, 72 sxs below, 109 sxs above – need to cover Cliff House Formation**  
  
**Plug 3 – Perforate at 500, 192 sxs – need to cover PC to surface inside and out.**