

District I  
1625 N. French Dr., Hobbs, NM 88240  
District II  
811 S. First St., Artesia, NM 88210  
District III  
1000 Rio Brazos Road, Aztec, NM 87410  
District IV  
1220 S. St. Francis Dr., Santa Fe, NM 87505

State of New Mexico  
Energy Minerals and Natural Resources  
Department  
Oil Conservation Division  
1220 South St. Francis Dr.  
Santa Fe, NM 87505

Form C-144  
Revised June 6, 2013

**For temporary pits, below-grade tanks, and multi-well fluid management pits,** submit to the appropriate NMOCD District Office.  
**For permanent pits** submit to the Santa Fe Environmental Bureau office and provide a copy to the appropriate NMOCD District Office.

Pit, Below-Grade Tank, or  
Proposed Alternative Method Permit or Closure Plan Application

Type of action: ☐ Below grade tank registration  
☐ Permit of a pit or proposed alternative method  
☒ Closure of a pit, below-grade tank, or proposed alternative method  
☐ Modification to an existing permit/or registration  
☐ Closure plan only submitted for an existing permitted or non-permitted pit, below-grade tank, or proposed alternative method

NMOCD

NOV 10 2018

DISTRICT III

**Instructions: Please submit one application (Form C-144) per individual pit, below-grade tank or alternative request**

Please be advised that approval of this request does not relieve the operator of liability should operations result in pollution of surface water, ground water or the environment. Nor does approval relieve the operator of its responsibility to comply with any other applicable governmental authority's rules, regulations or ordinances.

1.	Operator: <u>Hilcorp Energy Company</u> OGRID #: <u>372171</u> Address: <u>382 Road 3100 Aztec, NM 87410</u> Facility or well name: <u>SAN JUAN 28-6 UNIT 205E</u> API Number: <u>3003930120</u> OCD Permit Number: _____ U/L or Qtr/Qtr <u>A</u> Section <u>9</u> Township <u>27N</u> Range <u>6W</u> County: <u>Rio Arriba</u> Center of Proposed Design: Latitude <u>36.5958467°N</u> Longitude <u>-107.4634200°W</u> NAD: <input checked="" type="checkbox"/> 1927 <input type="checkbox"/> 1983 Surface Owner: <input type="checkbox"/> Federal <input type="checkbox"/> State <input checked="" type="checkbox"/> Private <input type="checkbox"/> Tribal Trust or Indian Allotment
2.	<input type="checkbox"/> <b>Pit:</b> Subsection F, G or J of 19.15.17.11 NMAC Temporary: <input type="checkbox"/> Drilling <input type="checkbox"/> Workover <input type="checkbox"/> Permanent <input type="checkbox"/> Emergency <input type="checkbox"/> Cavitation <input type="checkbox"/> P&A <input type="checkbox"/> Multi-Well Fluid Management Low Chloride Drilling Fluid <input type="checkbox"/> yes <input type="checkbox"/> no <input type="checkbox"/> Lined <input type="checkbox"/> Unlined Liner type: Thickness _____ mil <input type="checkbox"/> LLDPE <input type="checkbox"/> HDPE <input type="checkbox"/> PVC <input type="checkbox"/> Other _____ <input type="checkbox"/> String-Reinforced Liner Seams: <input type="checkbox"/> Welded <input type="checkbox"/> Factory <input type="checkbox"/> Other _____ Volume: _____ bbl Dimensions: L _____ x W _____ x D _____
3.	<input checked="" type="checkbox"/> <b>Below-grade tank:</b> Subsection I of 19.15.17.11 NMAC Volume: <u>120</u> bbl Type of fluid: <u>Produced Water</u> Tank Construction material: <u>Metal</u> <input type="checkbox"/> Secondary containment with leak detection <input checked="" type="checkbox"/> Visible sidewalls, liner, 6-inch lift and automatic overflow shut-off <input type="checkbox"/> Visible sidewalls and liner <input type="checkbox"/> Visible sidewalls only <input type="checkbox"/> Other _____ Liner type: Thickness _____ mil <input type="checkbox"/> HDPE <input type="checkbox"/> PVC <input checked="" type="checkbox"/> Other <u>Unspecified</u>
4.	<input type="checkbox"/> <b>Alternative Method:</b> Submittal of an exception request is required. Exceptions must be submitted to the Santa Fe Environmental Bureau office for consideration of approval.
5.	<b>Fencing:</b> Subsection D of 19.15.17.11 NMAC (Applies to permanent pits, temporary pits, and below-grade tanks) <input type="checkbox"/> Chain link, six feet in height, two strands of barbed wire at top (Required if located within 1000 feet of a permanent residence, school, hospital, institution or church) <input type="checkbox"/> Four foot height, four strands of barbed wire evenly spaced between one and four feet <input type="checkbox"/> Alternate. Please specify _____

6.

**Netting:** Subsection E of 19.15.17.11 NMAC (*Applies to permanent pits and permanent open top tanks*)

- ☐ Screen ☐ Netting ☐ Other \_\_\_\_\_
- ☐ Monthly inspections (If netting or screening is not physically feasible)

7.

**Signs:** Subsection C of 19.15.17.11 NMAC

- ☐ 12"x 24", 2" lettering, providing Operator's name, site location, and emergency telephone numbers
- ☐ Signed in compliance with 19.15.16.8 NMAC

8.

**Variances and Exceptions:**

Justifications and/or demonstrations of equivalency are required. Please refer to 19.15.17 NMAC for guidance.

**Please check a box if one or more of the following is requested, if not leave blank:**

- ☐ Variance(s): Requests must be submitted to the appropriate division district for consideration of approval.
- ☐ Exception(s): Requests must be submitted to the Santa Fe Environmental Bureau office for consideration of approval.

9.

**Siting Criteria (regarding permitting):** 19.15.17.10 NMAC

**Instructions:** The applicant must demonstrate compliance for each siting criteria below in the application. Recommendations of acceptable source material are provided below. Siting criteria does not apply to drying pads or above-grade tanks.

**General siting**

**Ground water is less than 25 feet below the bottom of a low chloride temporary pit or below-grade tank.**

- ☐ NM Office of the State Engineer - iWATERS database search; ☐ USGS; ☐ Data obtained from nearby wells

☐ Yes ☐ No  
☒ NA

**Ground water is less than 50 feet below the bottom of a Temporary pit, permanent pit, or Multi-Well Fluid Management pit.**

NM Office of the State Engineer - iWATERS database search; USGS; Data obtained from nearby wells

☐ Yes ☐ No  
☒ NA

Within incorporated municipal boundaries or within a defined municipal fresh water well field covered under a municipal ordinance adopted pursuant to NMSA 1978, Section 3-27-3, as amended. **(Does not apply to below grade tanks)**

- Written confirmation or verification from the municipality; Written approval obtained from the municipality

☐ Yes ☐ No

Within the area overlying a subsurface mine. **(Does not apply to below grade tanks)**

- Written confirmation or verification or map from the NM EMNRD-Mining and Mineral Division

☐ Yes ☐ No

Within an unstable area. **(Does not apply to below grade tanks)**

- Engineering measures incorporated into the design; NM Bureau of Geology & Mineral Resources; USGS; NM Geological Society; Topographic map

☐ Yes ☐ No

Within a 100-year floodplain. **(Does not apply to below grade tanks)**

- FEMA map

☐ Yes ☐ No

**Below Grade Tanks**

Within 100 feet of a continuously flowing watercourse, significant watercourse, lake bed, sinkhole, wetland or playa lake (measured from the ordinary high-water mark).

- Topographic map; Visual inspection (certification) of the proposed site

☐ Yes ☒ No

Within 200 horizontal feet of a spring or a fresh water well used for public or livestock consumption;

- NM Office of the State Engineer - iWATERS database search; Visual inspection (certification) of the proposed site

☐ Yes ☒ No

**Temporary Pit using Low Chloride Drilling Fluid** (maximum chloride content 15,000 mg/liter)

Within 100 feet of a continuously flowing watercourse, or any other significant watercourse or within 200 feet of any lakebed, sinkhole, or playa lake (measured from the ordinary high-water mark). (Applies to low chloride temporary pits.)

- Topographic map; Visual inspection (certification) of the proposed site

☐ Yes ☐ No

Within 300 feet from a occupied permanent residence, school, hospital, institution, or church in existence at the time of initial application.

- Visual inspection (certification) of the proposed site; Aerial photo; Satellite image

☐ Yes ☐ No

Within 200 horizontal feet of a spring or a private, domestic fresh water well used by less than five households for domestic or stock watering purposes, or 300feet of any other fresh water well or spring, in existence at the time of the initial application.

NM Office of the State Engineer - iWATERS database search; Visual inspection (certification) of the proposed site

☐ Yes ☐ No



<p>Within 100 feet of a wetland.</p> <ul style="list-style-type: none"> <li>- US Fish and Wildlife Wetland Identification map; Topographic map; Visual inspection (certification) of the proposed site</li> </ul>	<input type="checkbox"/> Yes <input type="checkbox"/> No
<p><b><u>Temporary Pit Non-low chloride drilling fluid</u></b></p>	
<p>Within 300 feet of a continuously flowing watercourse, or any other significant watercourse, or within 200 feet of any lakebed, sinkhole, or playa lake (measured from the ordinary high-water mark).</p> <ul style="list-style-type: none"> <li>- Topographic map; Visual inspection (certification) of the proposed site</li> </ul>	<input type="checkbox"/> Yes <input type="checkbox"/> No
<p>Within 300 feet from a permanent residence, school, hospital, institution, or church in existence at the time of initial application.</p> <ul style="list-style-type: none"> <li>- Visual inspection (certification) of the proposed site; Aerial photo; Satellite image</li> </ul>	<input type="checkbox"/> Yes <input type="checkbox"/> No
<p>Within 500 horizontal feet of a spring or a private, domestic fresh water well used by less than five households for domestic or stock watering purposes, or 1000 feet of any other fresh water well or spring, in the existence at the time of the initial application;</p> <ul style="list-style-type: none"> <li>- NM Office of the State Engineer - iWATERS database search; Visual inspection (certification) of the proposed site</li> </ul>	<input type="checkbox"/> Yes <input type="checkbox"/> No
<p>Within 300 feet of a wetland.</p> <ul style="list-style-type: none"> <li>- US Fish and Wildlife Wetland Identification map; Topographic map; Visual inspection (certification) of the proposed site</li> </ul>	<input type="checkbox"/> Yes <input type="checkbox"/> No
<p><b><u>Permanent Pit or Multi-Well Fluid Management Pit</u></b></p>	
<p>Within 300 feet of a continuously flowing watercourse, or 200 feet of any other significant watercourse, or lakebed, sinkhole, or playa lake (measured from the ordinary high-water mark).</p> <ul style="list-style-type: none"> <li>- Topographic map; Visual inspection (certification) of the proposed site</li> </ul>	<input type="checkbox"/> Yes <input type="checkbox"/> No
<p>Within 1000 feet from a permanent residence, school, hospital, institution, or church in existence at the time of initial application.</p> <ul style="list-style-type: none"> <li>- Visual inspection (certification) of the proposed site; Aerial photo; Satellite image</li> </ul>	<input type="checkbox"/> Yes <input type="checkbox"/> No
<p>Within 500 horizontal feet of a spring or a fresh water well used for domestic or stock watering purposes, in existence at the time of initial application.</p> <ul style="list-style-type: none"> <li>- NM Office of the State Engineer - iWATERS database search; Visual inspection (certification) of the proposed site</li> </ul>	<input type="checkbox"/> Yes <input type="checkbox"/> No
<p>Within 500 feet of a wetland.</p> <ul style="list-style-type: none"> <li>- US Fish and Wildlife Wetland Identification map; Topographic map; Visual inspection (certification) of the proposed site</li> </ul>	<input type="checkbox"/> Yes <input type="checkbox"/> No

10.

**Temporary Pits, Emergency Pits, and Below-grade Tanks Permit Application Attachment Checklist:** Subsection B of 19.15.17.9 NMAC

**Instructions:** Each of the following items must be attached to the application. Please indicate, by a check mark in the box, that the documents are attached.

☐ Hydrogeologic Report (Below-grade Tanks) - based upon the requirements of Paragraph (4) of Subsection B of 19.15.17.9 NMAC  
☐ Hydrogeologic Data (Temporary and Emergency Pits) - based upon the requirements of Paragraph (2) of Subsection B of 19.15.17.9 NMAC  
☐ Siting Criteria Compliance Demonstrations - based upon the appropriate requirements of 19.15.17.10 NMAC  
☐ Design Plan - based upon the appropriate requirements of 19.15.17.11 NMAC  
☐ Operating and Maintenance Plan - based upon the appropriate requirements of 19.15.17.12 NMAC  
☐ Closure Plan (Please complete Boxes 14 through 18, if applicable) - based upon the appropriate requirements of Subsection C of 19.15.17.9 NMAC and 19.15.17.13 NMAC

☐ Previously Approved Design (attach copy of design)    API Number: \_\_\_\_\_ or Permit Number: \_\_\_\_\_

11.

**Multi-Well Fluid Management Pit Checklist:** Subsection B of 19.15.17.9 NMAC

**Instructions:** Each of the following items must be attached to the application. Please indicate, by a check mark in the box, that the documents are attached.

☐ Design Plan - based upon the appropriate requirements of 19.15.17.11 NMAC  
☐ Operating and Maintenance Plan - based upon the appropriate requirements of 19.15.17.12 NMAC  
☐ A List of wells with approved application for permit to drill associated with the pit.  
☐ Closure Plan (Please complete Boxes 14 through 18, if applicable) - based upon the appropriate requirements of Subsection C of 19.15.17.9 NMAC and 19.15.17.13 NMAC  
☐ Hydrogeologic Data - based upon the requirements of Paragraph (4) of Subsection B of 19.15.17.9 NMAC  
☐ Siting Criteria Compliance Demonstrations - based upon the appropriate requirements of 19.15.17.10 NMAC

☐ Previously Approved Design (attach copy of design)    API Number: \_\_\_\_\_ or Permit Number: \_\_\_\_\_

12.  
**Permanent Pits Permit Application Checklist:** Subsection B of 19.15.17.9 NMAC

**Instructions:** Each of the following items must be attached to the application. Please indicate, by a check mark in the box, that the documents are attached.

- ☐ Hydrogeologic Report - based upon the requirements of Paragraph (1) of Subsection B of 19.15.17.9 NMAC
- ☐ Siting Criteria Compliance Demonstrations - based upon the appropriate requirements of 19.15.17.10 NMAC
- ☐ Climatological Factors Assessment
- ☐ Certified Engineering Design Plans - based upon the appropriate requirements of 19.15.17.11 NMAC
- ☐ Dike Protection and Structural Integrity Design - based upon the appropriate requirements of 19.15.17.11 NMAC
- ☐ Leak Detection Design - based upon the appropriate requirements of 19.15.17.11 NMAC
- ☐ Liner Specifications and Compatibility Assessment - based upon the appropriate requirements of 19.15.17.11 NMAC
- ☐ Quality Control/Quality Assurance Construction and Installation Plan
- ☐ Operating and Maintenance Plan - based upon the appropriate requirements of 19.15.17.12 NMAC
- ☐ Freeboard and Overtopping Prevention Plan - based upon the appropriate requirements of 19.15.17.11 NMAC
- ☐ Nuisance or Hazardous Odors, including H<sub>2</sub>S, Prevention Plan
- ☐ Emergency Response Plan
- ☐ Oil Field Waste Stream Characterization
- ☐ Monitoring and Inspection Plan
- ☐ Erosion Control Plan
- ☐ Closure Plan - based upon the appropriate requirements of Subsection C of 19.15.17.9 NMAC and 19.15.17.13 NMAC

13.  
**Proposed Closure:** 19.15.17.13 NMAC

**Instructions:** Please complete the applicable boxes, Boxes 14 through 18, in regards to the proposed closure plan.

- Type: ☐ Drilling ☐ Workover ☐ Emergency ☐ Cavitation ☐ P&A ☐ Permanent Pit ☒ Below-grade Tank ☐ Multi-well Fluid Management Pit  
☐ Alternative
- Proposed Closure Method: ☒ Waste Excavation and Removal  
☐ Waste Removal (Closed-loop systems only)  
☐ On-site Closure Method (Only for temporary pits and closed-loop systems)  
☐ In-place Burial ☐ On-site Trench Burial  
☐ Alternative Closure Method

14.  
**Waste Excavation and Removal Closure Plan Checklist:** (19.15.17.13 NMAC) **Instructions:** Each of the following items must be attached to the closure plan. Please indicate, by a check mark in the box, that the documents are attached.

- ☒ Protocols and Procedures - based upon the appropriate requirements of 19.15.17.13 NMAC
- ☒ Confirmation Sampling Plan (if applicable) - based upon the appropriate requirements of Subsection C of 19.15.17.13 NMAC
- ☒ Disposal Facility Name and Permit Number (for liquids, drilling fluids and drill cuttings)
- ☒ Soil Backfill and Cover Design Specifications - based upon the appropriate requirements of Subsection H of 19.15.17.13 NMAC
- ☒ Re-vegetation Plan - based upon the appropriate requirements of Subsection H of 19.15.17.13 NMAC
- ☒ Site Reclamation Plan - based upon the appropriate requirements of Subsection H of 19.15.17.13 NMAC

15.  
**Siting Criteria (regarding on-site closure methods only):** 19.15.17.10 NMAC

**Instructions:** Each siting criteria requires a demonstration of compliance in the closure plan. Recommendations of acceptable source material are provided below. Requests regarding changes to certain siting criteria require justifications and/or demonstrations of equivalency. Please refer to 19.15.17.10 NMAC for guidance.

Ground water is less than 25 feet below the bottom of the buried waste. - NM Office of the State Engineer - iWATERS database search; USGS; Data obtained from nearby wells	<input type="checkbox"/> Yes <input type="checkbox"/> No <input type="checkbox"/> NA
Ground water is between 25-50 feet below the bottom of the buried waste - NM Office of the State Engineer - iWATERS database search; USGS; Data obtained from nearby wells	<input type="checkbox"/> Yes <input type="checkbox"/> No <input type="checkbox"/> NA
Ground water is more than 100 feet below the bottom of the buried waste. - NM Office of the State Engineer - iWATERS database search; USGS; Data obtained from nearby wells	<input type="checkbox"/> Yes <input type="checkbox"/> No <input type="checkbox"/> NA
Within 100 feet of a continuously flowing watercourse, or 200 feet of any other significant watercourse, lakebed, sinkhole, or playa lake (measured from the ordinary high-water mark). - Topographic map; Visual inspection (certification) of the proposed site	<input type="checkbox"/> Yes <input type="checkbox"/> No
Within 300 feet from a permanent residence, school, hospital, institution, or church in existence at the time of initial application. - Visual inspection (certification) of the proposed site; Aerial photo; Satellite image	<input type="checkbox"/> Yes <input type="checkbox"/> No
Within 300 horizontal feet of a private, domestic fresh water well or spring used for domestic or stock watering purposes, in existence at the time of initial application. - NM Office of the State Engineer - iWATERS database; Visual inspection (certification) of the proposed site	<input type="checkbox"/> Yes <input type="checkbox"/> No
Written confirmation or verification from the municipality; Written approval obtained from the municipality	<input type="checkbox"/> Yes <input type="checkbox"/> No
Within 300 feet of a wetland. US Fish and Wildlife Wetland Identification map; Topographic map; Visual inspection (certification) of the proposed site	<input type="checkbox"/> Yes <input type="checkbox"/> No
Within incorporated municipal boundaries or within a defined municipal fresh water well field covered under a municipal ordinance	



adopted pursuant to NMSA 1978, Section 3-27-3, as amended. - Written confirmation or verification from the municipality; Written approval obtained from the municipality	<input type="checkbox"/> Yes <input type="checkbox"/> No
Within the area overlying a subsurface mine. - Written confirmation or verification or map from the NM EMNRD-Mining and Mineral Division	<input type="checkbox"/> Yes <input type="checkbox"/> No
Within an unstable area. - Engineering measures incorporated into the design; NM Bureau of Geology & Mineral Resources; USGS; NM Geological Society; Topographic map	<input type="checkbox"/> Yes <input type="checkbox"/> No
Within a 100-year floodplain. - FEMA map	<input type="checkbox"/> Yes <input type="checkbox"/> No

16.  
**On-Site Closure Plan Checklist:** (19.15.17.13 NMAC) *Instructions: Each of the following items must be attached to the closure plan. Please indicate, by a check mark in the box, that the documents are attached.*

<input type="checkbox"/> Siting Criteria Compliance Demonstrations - based upon the appropriate requirements of 19.15.17.10 NMAC
<input type="checkbox"/> Proof of Surface Owner Notice - based upon the appropriate requirements of Subsection E of 19.15.17.13 NMAC
<input type="checkbox"/> Construction/Design Plan of Burial Trench (if applicable) based upon the appropriate requirements of Subsection K of 19.15.17.11 NMAC
<input type="checkbox"/> Construction/Design Plan of Temporary Pit (for in-place burial of a drying pad) - based upon the appropriate requirements of 19.15.17.11 NMAC
<input type="checkbox"/> Protocols and Procedures - based upon the appropriate requirements of 19.15.17.13 NMAC
<input type="checkbox"/> Confirmation Sampling Plan (if applicable) - based upon the appropriate requirements of 19.15.17.13 NMAC
<input type="checkbox"/> Waste Material Sampling Plan - based upon the appropriate requirements of 19.15.17.13 NMAC
<input type="checkbox"/> Disposal Facility Name and Permit Number (for liquids, drilling fluids and drill cuttings or in case on-site closure standards cannot be achieved)
<input type="checkbox"/> Soil Cover Design - based upon the appropriate requirements of Subsection H of 19.15.17.13 NMAC
<input type="checkbox"/> Re-vegetation Plan - based upon the appropriate requirements of Subsection H of 19.15.17.13 NMAC
<input type="checkbox"/> Site Reclamation Plan - based upon the appropriate requirements of Subsection H of 19.15.17.13 NMAC


17.  
**Operator Application Certification:**  
 I hereby certify that the information submitted with this application is true, accurate and complete to the best of my knowledge and belief.

Name (Print): \_\_\_\_\_ Title: \_\_\_\_\_

Signature: \_\_\_\_\_ Date: \_\_\_\_\_

e-mail address: \_\_\_\_\_ Telephone: \_\_\_\_\_

18.  
**OCD Approval:** ☐ Permit Application (including closure plan) ☒ Closure Plan (only) ☐ OCD Conditions (see attachment)

**OCD Representative Signature:**  **Approval Date:** 11/30/2018

**Title:** Environmental Specialist **OCD Permit Number:** \_\_\_\_\_

19.  
**Closure Report (required within 60 days of closure completion):** 19.15.17.13 NMAC  
*Instructions: Operators are required to obtain an approved closure plan prior to implementing any closure activities and submitting the closure report. The closure report is required to be submitted to the division within 60 days of the completion of the closure activities. Please do not complete this section of the form until an approved closure plan has been obtained and the closure activities have been completed.*

☒ Closure Completion Date: 10/15/2018

20.  
**Closure Method:**  
☒ Waste Excavation and Removal ☐ On-Site Closure Method ☐ Alternative Closure Method ☐ Waste Removal (Closed-loop systems only)  
☐ If different from approved plan, please explain.

21.  
**Closure Report Attachment Checklist:** *Instructions: Each of the following items must be attached to the closure report. Please indicate, by a check mark in the box, that the documents are attached.*

<input checked="" type="checkbox"/> Proof of Closure Notice (surface owner and division)
<input type="checkbox"/> Proof of Deed Notice (required for on-site closure for private land only)
<input type="checkbox"/> Plot Plan (for on-site closures and temporary pits)
<input checked="" type="checkbox"/> Confirmation Sampling Analytical Results (if applicable)
<input type="checkbox"/> Waste Material Sampling Analytical Results (required for on-site closure)
<input type="checkbox"/> Disposal Facility Name and Permit Number
<input checked="" type="checkbox"/> Soil Backfilling and Cover Installation
<input checked="" type="checkbox"/> Re-vegetation Application Rates and Seeding Technique
<input checked="" type="checkbox"/> Site Reclamation (Photo Documentation)

On-site Closure Location: Latitude \_\_\_\_\_ °N \_\_\_\_\_ °W \_\_\_\_\_ NAD: ☐ 1927 ☐ 1983

**Operator Closure Certification:**

I hereby certify that the information and attachments submitted with this closure report is true, accurate and complete to the best of my knowledge and belief. I also certify that the closure complies with all applicable closure requirements and conditions specified in the approved closure plan.

Name (Print) Tammy Jones Title: Operations/Regulatory Technician – Sr.

Signature:  Date: 11/9/2018

e-mail address: tajones@hilcorp.com Telephone: (505)324-5185



**Hilcorp Energy Company  
San Juan Basin  
Below Grade Tank Closure Report**

**Lease Name: SAN JUAN 28-6 UNIT 205E**

**API No.: 3003930120**

In accordance with Rule 19.15.17.13 NMAC the following information describes the closure of the below-grade tank referenced above. All proper documentation regarding closure activities is being included with the C-144.

General Plan:

1. HILCORP shall close a below-grade tank within 60 days of cessation of operations per Subsection G.4 of 19.15.17.13 NMAC. This will include a) below-grade tanks that do not meet the requirements of Paragraphs (1) through (4) of Subsection I of 19.15.17.11 NMAC or is not included in Paragraph (5) of Subsection I of 19.15.17.11 NMAC within five years, if not retrofitted to comply with Paragraphs (1) through (4) of Subsection I of 19.15.17.11 NMAC; b) an earlier date that the division requires because of imminent danger to fresh water, public health or the environment. For any closure, HILCORP will file the C144 Closure Report as required.

**The below-grade tank referenced above was permitted and closed within 60 days of cessation of the below-grade tanks operation.**

2. HILCORP shall remove liquids and sludge from a below-grade tank prior to implementing a closure method and shall dispose of the liquids and sludge in a division-approved facility. The facilities to be used will be Basin Disposal (Permit #NM-01-005), JFJ Landfarm % Industrial Ecosystem Inc. (Permit # NM-01-0010B) and Envirotech Land Farm (Permit #NM-01-011). The liner after being cleaned well (Subsection D, Paragraph 1, Subparagraph (m) of 19.15.9.712 NMAC) will be disposed of at the San Juan County Regional Landfill located on CR 3100.

**All recovered liquids were disposed of at Basin Disposal (Permit #NM-01-005) and any sludge or soil required to be removed to facilitate closure was hauled to Envirotech Land Farm (Permit #NM-01-011) and JFJ Landfarm % IEI (Permit #NM-01-0010B). The liner was cleaned per Subsection D, Paragraph 1, Subparagraph (m) of 19.15.9.712 NMAC was disposed of at the San Juan County Regional Landfill located on CR 3100.**

3. HILCORP will receive prior approval to remove the below-grade tank and dispose of it in a division-approved facility or recycle, reuse, or reclaim it in a manner that the appropriate division district office approves.

**The below-grade tank was disposed of in a division-approved manner.**

4. If there is any on-site equipment associated with a below-grade tank, then HILCORP shall remove the equipment, unless the equipment is required for some other purpose.

**All on-site equipment associated with the below-grade tank was removed.**

5. HILCORP will test the soils beneath the below-grade tank to determine whether a release has occurred. HILCORP shall collect, at a minimum, a five point, composite sample; collect individual grab samples from any area that is wet, discolored or showing other evidence of a release; and analyzed for the constituents listed in Table I of 19.15.17.13 NMAC. Hilcorp shall notify the division of its results on form C-141.

A five point composite sample was taken of the below-grade tank using sampling tools and all samples tested per Subsection B of 19.15.17.1 3(B)(1)(b). (Sample results attached). Form C-141 is attached.

Components	Tests Method	Limit (mg/kg)
Benzene	EPA SW-846 8021B or 8260B	0.2
BTEX	EPA SW-846 8021B or 8260B	50
TPH	EPA SW-846 418.1	100
Chlorides	EPA 300.0	250

6. If HILCORP or the division determines that a release has occurred, then HILCORP shall comply with 19.15.3.116 NMAC and 19.15.1.19 NMAC, as appropriate.

**A release was not determined for the above referenced well.**

7. If the sampling program demonstrates that a release has not occurred or that any release does not exceed the concentrations specified in Table I of 19.15.17.13 NMAC, then HILCORP shall backfill the excavation with compacted, non-waste containing, earthen material; construct a division-prescribed soil cover; recontour and re-vegetate the site.

**The below-grade tank area passed all requirements of Paragraph (4) of Subsection E of 19.15.17.13 NMAC and was backfilled with compacted, non-waste containing, earthen material.**

8. Notice of Closure will be given prior to closure to the Aztec Division office between 72 hours and one week via email or verbally. The notification of closure will include the following:
- Operator's name
  - Location by Unit Letter, Section, Township, and Range. Well name and API number.

**Notification is attached.**

9. The surface owner shall be notified of HILCORP's closing of the below-grade tank 72 hours, but not more than one week, prior to closure as per the approved closure plan via certified mail, return receipt requested.

**The closure process notification to the landowner was sent via certified mail/letter. (See Attached) (Well located on Federal Land, certified mail is not required for Federal Land per BLM/OCD MOU.)**

10. Re-contouring of location will match fit, shape, line, form and texture of the surrounding. Re-shaping will include drainage control, prevent ponding, and prevent erosion. Natural drainages will be unimpeded and water bars and/or silt traps will be placed in areas where needed to prevent erosion on a large scale. Final re-contour shall have a uniform appearance with smooth surface, fitting the natural landscape.

**The below-grade tank area was re-contoured to match fit, shape, line, form and texture of the surrounding area. Re-shaping including drainage control, to prevent ponding and erosion. Natural drainages were unimpeded and water bars and/or silt traps were placed in areas where needed to prevent erosion on a large scale. Final recontour has a uniform appearance with smooth surface, fitting the natural landscape.**

11. HILCORP shall seed the disturbed areas the first favorable growing season following closure of a below-grade tank. Seeding will be accomplished via drilling on the contour whenever practical or by other division-approved methods. BLM stipulated seed mixes will be used on federally regulated lands and division-approved seed mixtures (administratively approved if required) will be utilized on all State or private lands. A uniform vegetative cover has been established that reflects a life-form ratio of plus or minus fifty percent (50%) of pre-disturbance levels and a total percent plant cover of at least seventy percent (70%) of pre-disturbance levels, excluding noxious weeds. If alternate seed mix is required by the state, private owner or tribe, it will be implemented with administrative approval if needed. Hilcorp will repeat seeding or planting will be continued until successful vegetative growth occurs.



Provision 13 was accomplished through complying with BLM seeding requirements as allowed by the BLM/OCD MOU.

12. A minimum of four feet of cover shall be achieved and the cover shall include one foot of suitable material, with chloride concentrations less than 600 mg/kg as analyzed by EPA Method 300.0, to establish vegetation at the site, or the background thickness of topsoil, whichever is greater.

**The below-grade tank area was backfilled and more than four feet of cover was achieved and the cover included one foot of suitable material to establish vegetation at the site.**

13. All closure activities will include proper documentation and be available for review upon request and will be submitted to OCD within 60 days of closure of the below-grade tank. Closure report will be filed on C-144 and incorporate the following:

- Soil Backfilling and Cover Installation **(See Report)**
- Re-vegetation application rates and seeding techniques **(See Report)**
- Photo documentation of the site reclamation **(Included as an attachment)**
- Confirmation Sampling Results **(Included as an attachment)**
- Proof of closure notice **(Included as an attachment)**

**Tammy Jones**

---

**From:** Christine Brock  
**Sent:** Friday, October 5, 2018 7:56 AM  
**To:** Smith, Cory, EMNRD; Vanessa Fields - NMOCD (Vanessa.Fields@state.nm.us); Whitney Thomas - BLM (l1thomas@blm.gov); 'Adeloye, Abiodun'  
**Cc:** Farmington Regulatory Techs; Lisa Jones; Juanita Farrell; Ashton Hemphill; Lindsay Dumas  
**Subject:** 72 Hour BGT Closure Notification - San Juan 28-6 Unit 205E

**Subject: 72 Hour BGT Closure Notification**

**Anticipated Start Date:** Tuesday, October 9<sup>th</sup> at approximately 8:00 a.m.

The subject well has a below-grade tank that will begin the closure process between 72 hours and one week from this notification. Please contact me at any time if you have any questions or concerns.

**Well Name:** San Juan 28-6 Unit 205E

**API#:** 3003930120

**Location:** Unit A (NENE), Section 09, T27N, R06W

**Footages:** 20' FNL & 370' FEL

**Operator:** Hilcorp **Surface Owner:** FEE (Lease #NMSF-079049)

**Reason:** Re-setting Facilities

Thank you,

*Christine Brock*

Hilcorp Energy Company  
San Juan South Regulatory  
Office: 505-324-5155  
cbrock@hilcorp.com





**Hilcorp San Juan, L.P.**  
Land Tech – San Juan  
Lisabeth Jones  
382 Road 3100  
Aztec, NM 87410  
Telephone: (505) 324-5129  
ljones@hilcorp.com

**CERTIFIED MAIL – RETURN RECEIPT REQUESTED**

9214 7969 0099 9790 1011 4351 95

October 5, 2018

Twin Peaks Ranch Partnership  
211 Highway 511  
Blanco, NM 87412

Re: **SAN JUAN 28-6 UNIT 205E**  
API: 30-039-30120  
Unit A (NE/NE) Section 9, T27N, R6W  
Rio Arriba County, New Mexico

Dear Landowner:

Pursuant to New Mexico Administrative Code § 19.15.17.13 (E) (1) operator shall provide the surface owner of the operator's proposal to close a below- grade tank.

In compliance with this requirement, please consider this letter as notification that Hilcorp San Juan, L.P. intends to close a below-grade tank on the subject well pad. The closure process will begin between 72 hours and one week from this notification.

If you have any questions regarding this work, please call within five (5) days of receiving this notice.

Sincerely,

*Lisa Jones*

Land Tech

**Fields, Vanessa, EMNRD**

---

**From:** Fields, Vanessa, EMNRD  
**Sent:** Thursday, November 29, 2018 11:41 AM  
**To:** Priscilla Shorty; tajones@hilcorp.com  
**Cc:** Smith, Cory, EMNRD  
**Subject:** New C-141 in BGT Closures (C-144's)

Good morning ladies,

Please ensure in the future that you put the new C-141 in the BGT closures.

The old C-141 was put in the closures for the SJ 28-6 Unit 205E and the Grambling C Com 201

Thank you,  
Vanessa Fields  
Environmental Specialist  
Oil Conservation Division  
Energy, Minerals, & Natural Resources  
1000 Rio Brazos, Aztec, NM 87410  
(505)334-6178 ext 119  
Cell: (505) 419-0463  
[vanessa.fields@state.nm.us](mailto:vanessa.fields@state.nm.us)



District I  
1625 N. French Dr., Hobbs, NM 88240  
District II  
1301 W. Grand Avenue, Artesia, NM 88210  
District III  
1000 Rio Brazos Road, Aztec, NM 87410  
District IV  
1220 S. St. Francis Dr., Santa Fe, NM 87505

State of New Mexico  
Energy Minerals and Natural Resources

Oil Conservation Division  
1220 South St. Francis Dr.  
Santa Fe, NM 87505

Form C-141  
Revised August 8, 2011

Submit 1 Copy to appropriate District Office to  
accordance with 19.15.29 NMAC.

## Release Notification and Corrective Action

### OPERATOR

☐ Initial Report ☒ Final Report

Name of Company Hilcorp Energy Company	Contact Tammy Jones
Address 382 Road 3100 Aztec NM 87410	Telephone No.(505) 324-5185
Facility Name: SAN JUAN 28-6 UNIT 205E	Facility Type: Gas Well

Surface Owner: Private	Mineral Owner: Federal	API No. 3003930120
------------------------	------------------------	--------------------

### LOCATION OF RELEASE

Unit Letter	Section	Township	Range	Feet from the	North/South Line	Feet from the	East/West Line	County
-------------	---------	----------	-------	---------------	------------------	---------------	----------------	--------

Latitude 36.5958467°N Longitude -107.4634200°W NAD: 1927

### NATURE OF RELEASE


Type of Release	Volume of Release	Volume Recovered
Source of Release	Date and Hour of Occurrence	Date and Hour of Discovery
Was Immediate Notice Given? <input type="checkbox"/> Yes <input type="checkbox"/> No <input checked="" type="checkbox"/> Not Required	If YES, To Whom?	
By Whom?	Date and Hour	
Was a Watercourse Reached? <input type="checkbox"/> Yes <input checked="" type="checkbox"/> No	If YES, Volume Impacting the Watercourse.	

If a Watercourse was Impacted, Describe Fully.\*  
N/A

Describe Cause of Problem and Remedial Action Taken.\*  
No release was encountered during the BGT Closure.

Describe Area Affected and Cleanup Action Taken.\*  
N/A

I hereby certify that the information given above is true and complete to the best of my knowledge and understand that pursuant to NMOCD rules and regulations all operators are required to report and/or file certain release notifications and perform corrective actions for releases which may endanger public health or the environment. The acceptance of a C-141 report by the NMOCD marked as "Final Report" does not relieve the operator of liability should their operations have failed to adequately investigate and remediate contamination that pose a threat to ground water, surface water, human health or the environment. In addition, NMOCD acceptance of a C-141 report does not relieve the operator of responsibility for compliance with any other federal, state, or local laws and/or regulations.

Signature: 	<u>OIL CONSERVATION DIVISION</u>		
Printed Name: Tammy Jones	Approved by Environmental Specialist:		
Title: Operations/Regulatory Technician – Sr.	Approval Date:	Expiration Date:	
E-mail Address: tajones@hilcorp.com	Conditions of Approval:		Attached <input type="checkbox"/>
Date: 11/9/2018 Phone: (505) 324-5185			


\* Attach Additional Sheets If Necessary

October 12, 2018

## HilCorp-Farmington, NM

Sample Delivery Group: L1033210  
Samples Received: 10/10/2018  
Project Number:  
Description:  
Site: JJ 28-6 UNIT 205E  
Report To: Lindsay Dumas  
382 Road 3100  
Aztec, NM 87401

Entire Report Reviewed By:



Olivia Studebaker  
Project Manager

Results relate only to the items tested or calibrated and are reported as rounded values. This test report shall not be reproduced, except in full, without written approval of the laboratory. Where applicable, sampling conducted by Pace National is performed per guidance provided in laboratory standard operating procedures: 060302, 060303, and 060304.





Cp: Cover Page	1
Tc: Table of Contents	2
Ss: Sample Summary	3
Cn: Case Narrative	4
Sr: Sample Results	5
CnTER BGT CELLAR L1033210-01	5
4 DIRECTIONS BGT CELLAR L1033210-02	6
Qc: Quality Control Summary	7
Wet Chemistry by Method 9056A	7
Volatile Organic Compounds (GC) by Method 8015/8021	8
Semi-Volatile Organic Compounds (GC) by Method 8015	10
Gl: Glossary of Terms	11
Al: Accreditations & Locations	12
Sc: Sample Chain of Custody	13

<sup>1</sup> Cp
<sup>2</sup> Tc
<sup>3</sup> Ss
<sup>4</sup> Cn
<sup>5</sup> Sr
<sup>6</sup> Qc
<sup>7</sup> Gl
<sup>8</sup> Al
<sup>9</sup> Sc

## SAMPLE SUMMARY

ONE LAB. NATIONWIDE.



## CINTER BGT CELLAR L1033210-01 Solid

Collected by  
KurtCollected date/time  
10/09/18 00:00Received date/time  
10/10/18 08:45

Method	Batch	Dilution	Preparation date/time	Analysis date/time	Analyst
Wet Chemistry by Method 9056A	WG1179036	1	10/11/18 10:50	10/11/18 16:22	MAJ
Volatile Organic Compounds (GC) by Method 8015/8021	WG1178761	1	10/10/18 11:29	10/10/18 12:54	DWR
Semi-Volatile Organic Compounds (GC) by Method 8015	WG1178946	1	10/10/18 22:14	10/11/18 09:41	AAT

<sup>1</sup>Cp<sup>2</sup>Tc

## 4 DIRECTIONS BGT CELLAR L1033210-02 Solid

Collected by  
KurtCollected date/time  
10/09/18 00:00Received date/time  
10/10/18 08:45

Method	Batch	Dilution	Preparation date/time	Analysis date/time	Analyst
Wet Chemistry by Method 9056A	WG1179036	1	10/11/18 10:50	10/11/18 16:31	MAJ
Volatile Organic Compounds (GC) by Method 8015/8021	WG1178761	1	10/10/18 11:29	10/10/18 13:15	DWR
Semi-Volatile Organic Compounds (GC) by Method 8015	WG1178946	1	10/10/18 22:14	10/11/18 10:21	AAT

<sup>4</sup>Cn<sup>5</sup>Sr<sup>6</sup>Qc<sup>7</sup>Gl<sup>8</sup>Al<sup>9</sup>Sc





All sample aliquots were received at the correct temperature, in the proper containers, with the appropriate preservatives, and within method specified holding times, unless qualified or notated within the report. Where applicable, all MDL (LOD) and RDL (LOQ) values reported for environmental samples have been corrected for the dilution factor used in the analysis. All Method and Batch Quality Control are within established criteria except where addressed in this case narrative, a non-conformance form or properly qualified within the sample results. By my digital signature below, I affirm to the best of my knowledge, all problems/anomalies observed by the laboratory as having the potential to affect the quality of the data have been identified by the laboratory, and no information or data have been knowingly withheld that would affect the quality of the data.

Olivia Studebaker  
Project Manager

<sup>1</sup> Cp

<sup>2</sup> Tc

<sup>3</sup> Ss

<sup>5</sup> Sr

<sup>6</sup> Qc

<sup>7</sup> Gl

<sup>8</sup> Al

<sup>9</sup> Sc



## Wet Chemistry by Method 9056A

Analyte	Result mg/kg	Qualifier	RDL mg/kg	Dilution	Analysis date / time	Batch
Chloride	10.1	<u>B</u>	10.0	1	10/11/2018 16:22	<a href="#">WG1179036</a>

1 Cp

2 Tc

3 Ss

4 Cn

## Volatile Organic Compounds (GC) by Method 8015/8021

Analyte	Result mg/kg	Qualifier	RDL mg/kg	Dilution	Analysis date / time	Batch
Benzene	0.000714		0.000500	1	10/10/2018 12:54	<a href="#">WG1178761</a>
Toluene	ND		0.00500	1	10/10/2018 12:54	<a href="#">WG1178761</a>
Ethylbenzene	ND		0.000500	1	10/10/2018 12:54	<a href="#">WG1178761</a>
Total Xylene	ND		0.00150	1	10/10/2018 12:54	<a href="#">WG1178761</a>
TPH (GC/FID) Low Fraction	ND		0.100	1	10/10/2018 12:54	<a href="#">WG1178761</a>
(S) <i>a,a,a</i> -Trifluorotoluene(FID)	102		77.0-120		10/10/2018 12:54	<a href="#">WG1178761</a>
(S) <i>a,a,a</i> -Trifluorotoluene(PID)	93.3		72.0-128		10/10/2018 12:54	<a href="#">WG1178761</a>

6 Qc

7 Gl

## Semi-Volatile Organic Compounds (GC) by Method 8015

Analyte	Result mg/kg	Qualifier	RDL mg/kg	Dilution	Analysis date / time	Batch
C10-C28 Diesel Range	ND		4.00	1	10/11/2018 09:41	<a href="#">WG1178946</a>
C28-C40 Oil Range	ND		4.00	1	10/11/2018 09:41	<a href="#">WG1178946</a>
(S) <i>o</i> -Terphenyl	68.3		18.0-148		10/11/2018 09:41	<a href="#">WG1178946</a>

8 Al

9 Sc





## Wet Chemistry by Method 9056A

Analyte	Result mg/kg	Qualifier	RDL mg/kg	Dilution	Analysis date / time	Batch
Chloride	ND		10.0	1	10/11/2018 16:31	<a href="#">WG1179036</a>

## Volatile Organic Compounds (GC) by Method 8015/8021

Analyte	Result mg/kg	Qualifier	RDL mg/kg	Dilution	Analysis date / time	Batch
Benzene	ND		0.000500	1	10/10/2018 13:15	<a href="#">WG1178761</a>
Toluene	ND		0.00500	1	10/10/2018 13:15	<a href="#">WG1178761</a>
Ethylbenzene	ND		0.000500	1	10/10/2018 13:15	<a href="#">WG1178761</a>
Total Xylene	ND		0.00150	1	10/10/2018 13:15	<a href="#">WG1178761</a>
TPH (GC/FID) Low Fraction	ND		0.100	1	10/10/2018 13:15	<a href="#">WG1178761</a>
(S) <i>a,a,a</i> -Trifluorotoluene(FID)	101		77.0-120		10/10/2018 13:15	<a href="#">WG1178761</a>
(S) <i>a,a,a</i> -Trifluorotoluene(PID)	92.8		72.0-128		10/10/2018 13:15	<a href="#">WG1178761</a>

## Semi-Volatile Organic Compounds (GC) by Method 8015

Analyte	Result mg/kg	Qualifier	RDL mg/kg	Dilution	Analysis date / time	Batch
C10-C28 Diesel Range	ND		4.00	1	10/11/2018 10:21	<a href="#">WG1178946</a>
C28-C40 Oil Range	ND		4.00	1	10/11/2018 10:21	<a href="#">WG1178946</a>
(S) <i>o</i> -Terphenyl	73.1		18.0-148		10/11/2018 10:21	<a href="#">WG1178946</a>

1 Cp

2 Tc

3 Ss

4 Cn

6 Qc

7 Gl

8 Al

9 Sc

Method Blank (MB)

(MB) R3349949-1 10/11/18 15:22

Analyte	MB Result mg/kg	MB Qualifier	MB MDL mg/kg	MB RDL mg/kg
Chloride	1.62	J	0.795	10.0

Laboratory Control Sample (LCS) • Laboratory Control Sample Duplicate (LCSD)

(LCS) R3349949-2 10/11/18 15:30 • (LCSD) R3349949-3 10/11/18 15:39

Analyte	Spike Amount mg/kg	LCS Result mg/kg	LCSD Result mg/kg	LCS Rec. %	LCSD Rec. %	Rec. Limits %	LCS Qualifier	LCSD Qualifier	RPD %	RPD Limits %
Chloride	200	193	196	96.6	97.8	80.0-120			1.20	15

1 Cp

2 Tc

3 Ss

4 Cn

5 Sr

7 Gl

8 Al

9 Sc

Method Blank (MB)

(MB) R3349577-5 10/10/18 12:01

Analyte	MB Result	MB Qualifier	MB MDL	MB RDL
	mg/kg		mg/kg	mg/kg
Benzene	U		0.000120	0.000500
Toluene	U		0.000150	0.00500
Ethylbenzene	U		0.000110	0.000500
Total Xylene	U		0.000460	0.00150
TPH (GC/FID) Low Fraction	U		0.0217	0.100
(S) a,a,a-Trifluorotoluene(FID)	105			77.0-120
(S) a,a,a-Trifluorotoluene(PID)	96.5			72.0-128

Laboratory Control Sample (LCS) • Laboratory Control Sample Duplicate (LCSD)

(LCS) R3349577-1 10/10/18 10:17 • (LCSD) R3349577-4 10/10/18 11:19

Analyte	Spike Amount	LCS Result	LCSD Result	LCS Rec.	LCSD Rec.	Rec. Limits	LCS Qualifier	LCSD Qualifier	RPD	RPD Limits
	mg/kg	mg/kg	mg/kg	%	%	%			%	%
Benzene	0.0500	0.0502	0.0497	100	99.4	76.0-121			0.876	20
Toluene	0.0500	0.0542	0.0521	108	104	80.0-120			3.85	20
Ethylbenzene	0.0500	0.0568	0.0551	114	110	80.0-124			3.00	20
Total Xylene	0.150	0.173	0.168	115	112	37.0-160			3.11	20
(S) a,a,a-Trifluorotoluene(FID)				105	106	77.0-120				
(S) a,a,a-Trifluorotoluene(PID)				99.2	98.0	72.0-128				

Laboratory Control Sample (LCS) • Laboratory Control Sample Duplicate (LCSD)

(LCS) R3349577-2 10/10/18 10:38 • (LCSD) R3349577-3 10/10/18 10:58

Analyte	Spike Amount	LCS Result	LCSD Result	LCS Rec.	LCSD Rec.	Rec. Limits	LCS Qualifier	LCSD Qualifier	RPD	RPD Limits
	mg/kg	mg/kg	mg/kg	%	%	%			%	%
TPH (GC/FID) Low Fraction	5.50	5.74	5.76	104	105	72.0-127			0.481	20
(S) a,a,a-Trifluorotoluene(FID)				101	101	77.0-120				
(S) a,a,a-Trifluorotoluene(PID)				105	104	72.0-128				





L1032895-01 Original Sample (OS) • Matrix Spike (MS) • Matrix Spike Duplicate (MSD)

(OS) L1032895-01 10/10/18 18:28 • (MS) R3349577-6 10/10/18 20:32 • (MSD) R3349577-7 10/10/18 20:53

Analyte	Spike Amount mg/kg	Original Result mg/kg	MS Result mg/kg	MSD Result mg/kg	MS Rec. %	MSD Rec. %	Dilution	Rec. Limits %	MS Qualifier	MSD Qualifier	RPD %	RPD Limits %
Benzene	0.0500	4.13	27.0	29.5	91.6	101	500	10.0-155			8.64	32
Toluene	0.0500	20.8	45.4	50.0	98.2	117	500	10.0-160			9.64	34
Ethylbenzene	0.0500	22.9	50.0	54.9	108	128	500	10.0-160			9.23	32
Total Xylene	0.150	154	180	197	34.0	56.4	500	10.0-160	J6	J6	8.92	32
(S)					105	106		77.0-120				
a,a,a-Trifluorotoluene(FID)												
(S)					103	104		72.0-128				
a,a,a-Trifluorotoluene(PID)												

1 Cp

2 Tc

3 Ss

4 Cn

5 Sr

7 Gl

8 Al

9 Sc



Method Blank (MB)

(MB) R3349711-1 10/11/18 09:00

Analyte	MB Result mg/kg	MB Qualifier	MB MDL mg/kg	MB RDL mg/kg
C10-C28 Diesel Range	U		1.61	4.00
C28-C40 Oil Range	U		0.274	4.00
(S) o-Terphenyl	78.7			18.0-148

Laboratory Control Sample (LCS) • Laboratory Control Sample Duplicate (LCSD)

(LCS) R3349711-2 10/11/18 09:14 • (LCSD) R3349711-3 10/11/18 09:27

Analyte	Spike Amount mg/kg	LCS Result mg/kg	LCSD Result mg/kg	LCS Rec. %	LCSD Rec. %	Rec. Limits %	LCS Qualifier	LCSD Qualifier	RPD %	RPD Limits %
C10-C28 Diesel Range	50.0	38.7	40.0	77.4	80.0	50.0-150			3.30	20
(S) o-Terphenyl				92.9	94.6	18.0-148				

L1033210-01 Original Sample (OS) • Matrix Spike (MS) • Matrix Spike Duplicate (MSD)

(OS) L1033210-01 10/11/18 09:41 • (MS) R3349711-4 10/11/18 09:54 • (MSD) R3349711-5 10/11/18 10:08

Analyte	Spike Amount mg/kg	Original Result mg/kg	MS Result mg/kg	MSD Result mg/kg	MS Rec. %	MSD Rec. %	Dilution	Rec. Limits %	MS Qualifier	MSD Qualifier	RPD %	RPD Limits %
C10-C28 Diesel Range	48.2	ND	41.0	36.3	85.1	72.6	1	50.0-150			12.2	20
(S) o-Terphenyl					76.2	82.6		18.0-148				

1 Cp

2 Tc

3 Ss

4 Cn

5 Sr

7 Gl

8 Al

9 Sc



## Guide to Reading and Understanding Your Laboratory Report

The information below is designed to better explain the various terms used in your report of analytical results from the Laboratory. This is not intended as a comprehensive explanation, and if you have additional questions please contact your project representative.

### Abbreviations and Definitions

MDL	Method Detection Limit.
ND	Not detected at the Reporting Limit (or MDL where applicable).
RDL	Reported Detection Limit.
Rec.	Recovery.
RPD	Relative Percent Difference.
SDG	Sample Delivery Group.
(S)	Surrogate (Surrogate Standard) - Analytes added to every blank, sample, Laboratory Control Sample/Duplicate and Matrix Spike/Duplicate; used to evaluate analytical efficiency by measuring recovery. Surrogates are not expected to be detected in all environmental media.
U	Not detected at the Reporting Limit (or MDL where applicable).
Analyte	The name of the particular compound or analysis performed. Some Analyses and Methods will have multiple analytes reported.
Dilution	If the sample matrix contains an interfering material, the sample preparation volume or weight values differ from the standard, or if concentrations of analytes in the sample are higher than the highest limit of concentration that the laboratory can accurately report, the sample may be diluted for analysis. If a value different than 1 is used in this field, the result reported has already been corrected for this factor.
Limits	These are the target % recovery ranges or % difference value that the laboratory has historically determined as normal for the method and analyte being reported. Successful QC Sample analysis will target all analytes recovered or duplicated within these ranges.
Original Sample	The non-spiked sample in the prep batch used to determine the Relative Percent Difference (RPD) from a quality control sample. The Original Sample may not be included within the reported SDG.
Qualifier	This column provides a letter and/or number designation that corresponds to additional information concerning the result reported. If a Qualifier is present, a definition per Qualifier is provided within the Glossary and Definitions page and potentially a discussion of possible implications of the Qualifier in the Case Narrative if applicable.
Result	The actual analytical final result (corrected for any sample specific characteristics) reported for your sample. If there was no measurable result returned for a specific analyte, the result in this column may state "ND" (Not Detected) or "BDL" (Below Detectable Levels). The information in the results column should always be accompanied by either an MDL (Method Detection Limit) or RDL (Reporting Detection Limit) that defines the lowest value that the laboratory could detect or report for this analyte.
Case Narrative (Cn)	A brief discussion about the included sample results, including a discussion of any non-conformances to protocol observed either at sample receipt by the laboratory from the field or during the analytical process. If present, there will be a section in the Case Narrative to discuss the meaning of any data qualifiers used in the report.
Quality Control Summary (Qc)	This section of the report includes the results of the laboratory quality control analyses required by procedure or analytical methods to assist in evaluating the validity of the results reported for your samples. These analyses are not being performed on your samples typically, but on laboratory generated material.
Sample Chain of Custody (Sc)	This is the document created in the field when your samples were initially collected. This is used to verify the time and date of collection, the person collecting the samples, and the analyses that the laboratory is requested to perform. This chain of custody also documents all persons (excluding commercial shippers) that have had control or possession of the samples from the time of collection until delivery to the laboratory for analysis.
Sample Results (Sr)	This section of your report will provide the results of all testing performed on your samples. These results are provided by sample ID and are separated by the analyses performed on each sample. The header line of each analysis section for each sample will provide the name and method number for the analysis reported.
Sample Summary (Ss)	This section of the Analytical Report defines the specific analyses performed for each sample ID, including the dates and times of preparation and/or analysis.

Qualifier	Description
B	The same analyte is found in the associated blank.
J	The identification of the analyte is acceptable; the reported value is an estimate.
J6	The sample matrix interfered with the ability to make any accurate determination; spike value is low.

1 Cp

2 Tc

3 Ss

4 Cn

5 Sr

6 Qc

8 Al

9 Sc





Pace National is the only environmental laboratory accredited/certified to support your work nationwide from one location. One phone call, one point of contact, one laboratory. No other lab is as accessible or prepared to handle your needs throughout the country. Our capacity and capability from our single location laboratory is comparable to the collective totals of the network laboratories in our industry. The most significant benefit to our one location design is the design of our laboratory campus. The model is conducive to accelerated productivity, decreasing turn-around time, and preventing cross contamination, thus protecting sample integrity. Our focus on premium quality and prompt service allows us to be YOUR LAB OF CHOICE.

\* Not all certifications held by the laboratory are applicable to the results reported in the attached report.

\* Accreditation is only applicable to the test methods specified on each scope of accreditation held by Pace National.

## State Accreditations

Alabama	40660	Nebraska	NE-OS-15-05
Alaska	17-026	Nevada	TN-03-2002-34
Arizona	AZ0612	New Hampshire	2975
Arkansas	88-0469	New Jersey-NELAP	TN002
California	2932	New Mexico <sup>1</sup>	n/a
Colorado	TN00003	New York	11742
Connecticut	PH-0197	North Carolina	Env375
Florida	E87487	North Carolina <sup>1</sup>	DW21704
Georgia	NELAP	North Carolina <sup>3</sup>	41
Georgia <sup>1</sup>	923	North Dakota	R-140
Idaho	TN00003	Ohio-VAP	CL0069
Illinois	200008	Oklahoma	9915
Indiana	C-TN-01	Oregon	TN200002
Iowa	364	Pennsylvania	68-02979
Kansas	E-10277	Rhode Island	LA000356
Kentucky <sup>1 6</sup>	90010	South Carolina	84004
Kentucky <sup>2</sup>	16	South Dakota	n/a
Louisiana	AI30792	Tennessee <sup>1 4</sup>	2006
Louisiana <sup>1</sup>	LA180010	Texas	T 104704245-17-14
Maine	TN00002	Texas <sup>5</sup>	LAB0152
Maryland	324	Utah	TN00003
Massachusetts	M-TN003	Vermont	VT2006
Michigan	9958	Virginia	460132
Minnesota	047-999-395	Washington	C847
Mississippi	TN00003	West Virginia	233
Missouri	340	Wisconsin	9980939910
Montana	CERT0086	Wyoming	A2LA

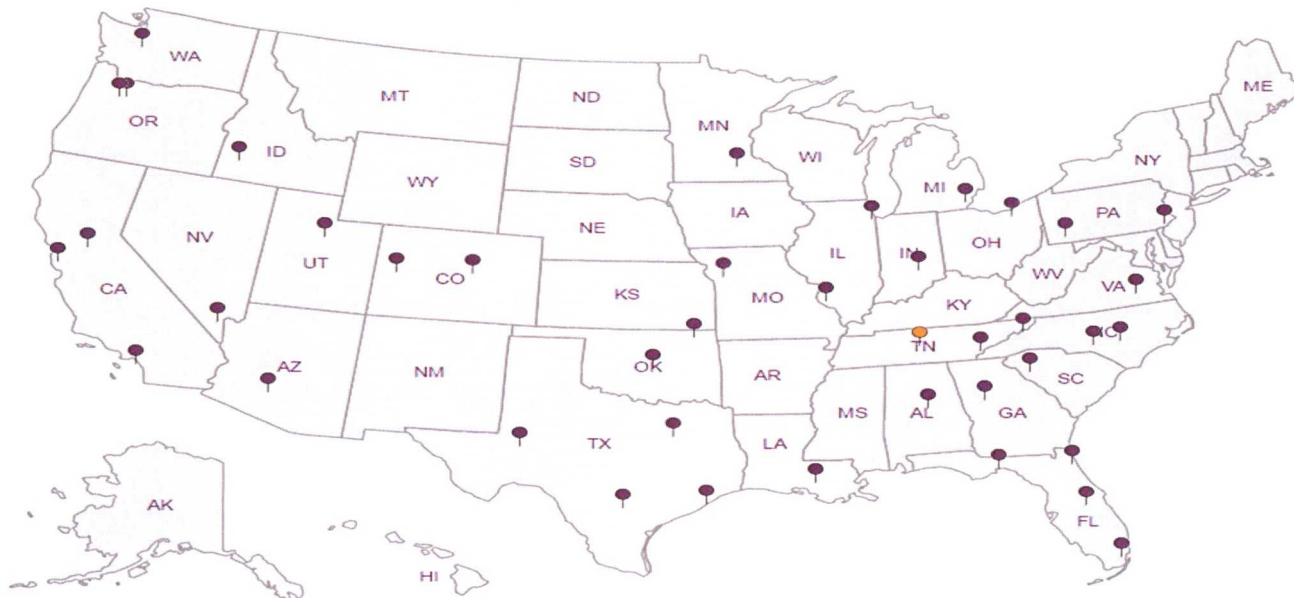
## Third Party Federal Accreditations

A2LA – ISO 17025	1461.01	AIHA-LAP, LLC EMLAP	100789
A2LA – ISO 17025 <sup>5</sup>	1461.02	DOD	1461.01
Canada	1461.01	USDA	P330-15-00234
EPA-Crypto	TN00003		

<sup>1</sup> Drinking Water <sup>2</sup> Underground Storage Tanks <sup>3</sup> Aquatic Toxicity <sup>4</sup> Chemical/Microbiological <sup>5</sup> Mold <sup>6</sup> Wastewater n/a Accreditation not applicable

## Our Locations

Pace National has sixty-four client support centers that provide sample pickup and/or the delivery of sampling supplies. If you would like assistance from one of our support offices, please contact our main office. Pace National performs all testing at our central laboratory.





**Pace Analytical**  
Chain-of-Custody is a LEGAL DOCUMENT - Complete all relevant fields

Company: **HilCorp-Farmington, NM**  
Address: **382 Road 3100**  
**Aztec, NM 87401**

Report To: **LINDSAY DUMAS**  
Copy To: **LINDSAY DUMAS**  
Customer Project Name/Number: **505-486-9543**

Billing Information:  
PO Box 61529  
Houston, TX 77208  
Email To: **ldumas@hilcorp.com**  
**kbrookstra@hilcorp.com**  
Site Collection Info/Address:  
State: / County/City: Time Zone Collected: PT MT CT ET

Site/Facility ID #: **SS 28-6 UNIT 205E**  
Compliance Monitoring? [ ] Yes [ ] No  
Purchase Order #: **Quote #:**  
Turnaround Date Required: **Immediately Packed on Ice:** [X] Yes [ ] No  
Field Filtered (if applicable): [ ] Yes [ ] No  
Analysis: **Analysis:**

Sample Disposal:  
[ ] Dispose as appropriate [ ] Return  
[ ] Archive  
[ ] Hold  
Rush: [X] Same Day [ ] Next Day  
[ ] 2 Day [ ] 3 Day [ ] 4 Day [ ] 5 Day  
(Expedite Charges Apply)

\* Matrix Codes (Insert in Matrix box below): Drinking Water (DW), Ground Water (GW), Wastewater (WW), Product (P), Soil/Solid (SL), Oil (OL), Wipe (WP), Air (AR), Tissue (TS), Bioassay (B), Vapor (V), Other (OT)

Customer Sample ID	Matrix *	Comp / Grab	Collected (or Composite Start)		Composite End		Res Cl	# of Ctns
			Date	Time	Date	Time		
<b>CENTER BGT CELLAR SS</b>	<b>Comp</b>	<b>10-9</b>					<b>1</b>	<b>X</b>
<b>4 DIRECTIONS BGT CELLAR "</b>	<b>Comp</b>	<b>10-9</b>					<b>1</b>	<b>X</b>

Customer Remarks / Special Conditions / Possible Hazards: **#Error**  
**#Error**

Type of Ice Used: Wet Blue Dry None  
Packing Material Used:  
Radchem sample(s) screened (<500 cpm): Y N NA

Relinquished by/Company: (Signature) **11:20**  
**10-9-18**  
Received by/Company: (Signature)  
Date/Time:  
Relinquished by/Company: (Signature)  
Date/Time:  
Received by/Company: (Signature)  
Date/Time:  
Relinquished by/Company: (Signature)  
Date/Time:  
Received by/Company: (Signature)  
Date/Time:

LAB USE ONLY- Affix Workorder/Login Label Here or List Pace Workorder number or MTJL Log-in Number Here

**ALL SHADED AREAS are for LAB USE ONLY**

Container Preservative Type \*\*  
Lab Project Manager: **288 - Daphne Richards**

\*\* Preservative Types: (1) nitric acid, (2) sulfuric acid, (3) hydrochloric acid, (4) sodium hydroxide, (5) zinc acetate, (6) methanol, (7) sodium bisulfate, (8) sodium thiosulfate, (9) hexane, (A) ascorbic acid, (B) ammonium sulfate, (C) ammonium hydroxide, (D) TSP, (U) Unpreserved, (O) Other

Analyses  
Lab Profile/Line:  
Lab Sample Receipt Checklist:  
Custody Seals Present/Intact Y N NA  
Custody Signatures Present Y N NA  
Collector Signature Present Y N NA  
Bottles Intact Y N NA  
Correct Bottles Y N NA  
Sufficient Volume Y N NA  
Samples Received on Ice Y N NA  
VOC - Headspace Acceptable Y N NA  
USDA Regulated Soils Y N NA  
Samples in Holding Time Y N NA  
Residual Chlorine Present Y N NA  
Cl Strips:  
Sample pH Acceptable Y N NA  
pH Strips:  
Sulfide Present Y N NA  
Lead Acetate Strips:  
LAB USE ONLY:  
Lab Sample # / Comments

TPH 8015-DRD, GRD, MRO  
BTEX 8021  
CHLORIDE

L1033210-01  
02

Customer Remarks / Special Conditions / Possible Hazards: **LAB Sample Temperature Info:**  
Temp Blank Received: Y N NA  
Therm ID#: **11**  
Cooler 1 Temp Upon Receipt **31** oC  
Cooler 1 Therm Corr. Factor **+3** oC  
Cooler 1 Corrected Temp **34** oC  
Comments:  
Trip Blank Received: Y N NA  
HCL MeOH TSP Other  
NonConformance(s) Page  
YES / NO of

SHORT HOLDS PRESENT (<72 hours): Y N N/A  
LAB Tracking #:  
Samples received via:  
FEDEX UPS Client Courier Pace Courier  
**G063**  
Acctnum: **HILCORANM**  
Template:  
Prelogin:  
PM: **288 - Daphne Richards**  
PB:

10/10/18 8:45





# Hilcorp Energy Company

**SAN JUAN 28-6 #205E**

**LATITUDE 36° 35.7499'N**

**LONGITUDE 107° 27.8256'W**

**UNIT A SEC 9 T27N R06W**

**20' FNL 370' FEL**

**API # 30-039-30120**

**LEASE# SF-079049 ELEV. 6236'GL**

**RIO ARRIBA COUNTY, NEW MEXICO**

**PROPERTY NUMBER 150-000-0100**



