

District I
1625 N. French Dr., Hobbs, NM 88240
District II
811 S. First St., Artesia, NM 88210
District III
1000 Rio Brazos Rd., Aztec, NM 87410
District IV
1220 S. St. Francis Dr., Santa Fe, NM 87505

State of New Mexico
Energy, Minerals & Natural Resources

Form C-104
Revised August 1, 2011

Oil Conservation Division
1220 South St. Francis Dr.
Santa Fe, NM 87505

Submit one copy to appropriate District Office

☐ AMENDED REPORT

I. REQUEST FOR ALLOWABLE AND AUTHORIZATION TO TRANSPORT

| | | |
|---|--|--|
| ¹ Operator name and Address Tacitus, LLC 2100 Cortland Drive Farmington, NM 87401 | | ² OGRID Number 372957 |
| | | ³ Reason for Filing Code/ Effective Date RC VERTICAL TO HORIZONTAL |
| ⁴ API Number 30 – 045 - 21358 | ⁵ Pool Name TOCITO DOME MISSISSIPPIAN, NORTH | ⁶ Pool Code 86120 |
| ⁷ Property Code 321197 | ⁸ Property Name NAVAJO TRIBAL U | ⁹ Well Number 16 |

II. ¹⁰ Surface Location

| | | | | | | | | | |
|--------------------|---------------|-----------------|--------------|---------|----------------------|---------------------------|-----------------------|------------------------|--------------------|
| Ul or lot no. C | Section 16 | Township 26N | Range 18W | Lot Idn | Feet from the 737 | North/South Line NORTH | Feet from the 2040 | East/West line WEST | County SAN JUAN |
|--------------------|---------------|-----------------|--------------|---------|----------------------|---------------------------|-----------------------|------------------------|--------------------|

¹¹ Bottom Hole Location

| | | | | | | | | | |
|-----------------------------|--|---|-----------------------------------|------------------------------------|-------------------------------------|---------------------------|-----------------------|------------------------|--------------------|
| UL or lot no. G | Section 17 | Township 26N | Range 18W | Lot Idn | Feet from the 1615 | North/South line NORTH | Feet from the 1490 | East/West line EAST | County SAN JUAN |
| ¹² Lse Code N | ¹³ Producing Method Code | ¹⁴ Gas Connection Date ~12/12/2018 | ¹⁵ C-129 Permit Number | ¹⁶ C-129 Effective Date | ¹⁷ C-129 Expiration Date | | | | |

III. Oil and Gas Transporters

| | | |
|------------------------------------|---|---------------------|
| ¹⁸ Transporter OGRID | ¹⁹ Transporter Name and Address | ²⁰ O/G/W |
| 374085 | Airgas USA, LLC 259 N Randor Chestor Road #100 Randor, PA 19087 | G- HELIUM |
| | | |
| | | |
| | | |
| | | |
| | | |


IV. Well Completion Data

| | | | | | |
|---------------------------------------|--|---|----------------------------|--|-----------------------|
| ²¹ Spud Date 11/14/1973 | ²² Ready Date 10/03/2018 | ²³ TD 10000 MD, 6664 TVD | ²⁴ PBTD | ²⁵ Perforations OPENHOLE | ²⁶ DHC, MC |
| ²⁷ Hole Size | ²⁸ Casing & Tubing Size | ²⁹ Depth Set | ³⁰ Sacks Cement | | |
| 17 1/4" | 13 3/8" 48# | 98' MD | 125 | | |
| 12 1/4" | 9 5/8" 32# | 1509' MD | 575 | | |
| 8 3/4" | 7" 20# & 23# | 6515' MD | 1250 | | |
| 6 1/8" | 5 1/2" 17# P-110 | 7778' MD | 170 | | |
| 6 1/8" | 2 3/8" TUBING J-55 | 7072' MD | NA | | |
| 4 3/4" | OPEN HOLE | 10000' MD | NA | | |

V. Well Test Data

| | | | | | |
|----------------------------|---------------------------------|-------------------------|---------------------------|-----------------------------|-----------------------------|
| ³¹ Date New Oil | ³² Gas Delivery Date | ³³ Test Date | ³⁴ Test Length | ³⁵ Tbg. Pressure | ³⁶ Csg. Pressure |
| ³⁷ Choke Size | ³⁸ Oil | ³⁹ Water | ⁴⁰ Gas | | ⁴¹ Test Method |

⁴² I hereby certify that the rules of the Oil Conservation Division have been complied with and that the information given above is true and complete to the best of my knowledge and belief.

Signature: 

Printed name:
Peter E Kondrat


Title:
Agent-Geologist


E-mail Address:
Peter.kondrat@tacituscorporation.com

Date:
12/14/2018

Phone:

OIL CONSERVATION DIVISION

Approved by:  1/29/19

Title: 

Approval Date: 1-29-19

12