

District I
1625 N. French Dr., Hobbs, NM 88240
District II
1301 W. Grand Avenue, Artesia, NM 88210
District III
1000 Rio Brazos Rd., Aztec, NM 87410
District IV
1220 S. St. Francis Dr., Santa Fe, NM 87505

State of New Mexico
Energy, Minerals & Natural Resources

Form C-104
Reformatted July 20, 2001

Oil Conservation Division
1220 South St. Francis Dr.
Santa Fe, NM 87505

Submit to Appropriate District Office
5 Copies

☐ AMENDED REPORT

I. REQUEST FOR ALLOWABLE AND AUTHORIZATION TO TRANSPORT

¹ Operator name and Address Burlington Resources Oil & Gas Company LP PO Box 4289 Farmington, New Mexico 87499		² OGRID Number 14538
		³ Reason for Filing Code/ Effective Date New Drill
⁴ API Number 30-039-29619	⁵ Pool Name Blanco Mesaverde	⁶ Pool Code 72319
⁷ Property Code 7462	⁸ Property Name San Juan 28-6 Unit	⁹ Well Number 98N


II. ¹⁰ Surface Location

UL or lot no. G	Section 3	Township 27N	Range 6W	Lot.Idn	Feet from the 1330	North/South Line North	Feet from the 2170	East/West line East	County Rio Arriba
--------------------	--------------	-----------------	-------------	---------	-----------------------	---------------------------	-----------------------	------------------------	----------------------

¹¹ Bottom Hole Location

UL or lot no.	Section	Township	Range	Lot Idn	Feet from the	North/South line	Feet from the	East/West line	County
¹² Lse Code F	¹³ Producing Method Code Flowing	¹⁴ Gas Connection Date	¹⁵ C-129 Permit Number	¹⁶ C-129 Effective Date	¹⁷ C-129 Expiration Date				

III. Oil and Gas Transporters

¹⁸ Transporter OGRID	¹⁹ Transporter Name and Address	²⁰ POD	²¹ O/G	²² POD ULSTR Location and Description
9018	Giant Industries		O	
151618	Enterprise Field Services		G	



IV. Produced Water

²³ POD	²⁴ POD ULSTR Location and Description
-------------------	--

V. Well Completion Data

²⁵ Spud Date 1/12/06	²⁶ Ready Date 5/10/06	²⁷ TD 7780'	²⁸ PBTD 7774'	²⁹ Perforations 4862'-5818'	³⁰ DHC, MC DHC- 2054az
³¹ Hole Size	³² Casing & Tubing Size	³³ Depth Set	³⁴ Sacks Cement		
12 1/4"	9 5/8", H-40, 32.3#	215'	76sx		
8 3/4"	7", J-55, 20#	3556'	478sx		
6 1/4"	4 1/2", J-55, 11.6#/10.5#	7776'	306sx		
	2 3/8", 4.7#	7647'			

VI. Well Test Data

³⁵ Date New Oil	³⁶ Gas Delivery Date	³⁷ Test Date 5/9/06	³⁸ Test Length 1 hr.	³⁹ Tbg. Pressure SI 790#	⁴⁰ Csg. Pressure SI 708#
⁴¹ Choke Size 2"	⁴² Oil	⁴³ Water	⁴⁴ Gas 1697 mcf/d	⁴⁵ AOF	⁴⁶ Test Method Flowing
⁴⁷ I hereby certify that the rules of the Oil Conservation Division have been complied with and that the information given above is true and complete to the best of my knowledge and belief. Signature: 			OIL CONSERVATION DIVISION 7/19 Approved by: 		
Printed name: Amanda Sandoval			Title: SUPERVISOR DISTRICT # 3		
Title: Regulatory Analyst			Approval Date: MAY 19 2006		
Date: 5/11/2006		Phone: (505)326-9891			