

District I  
1625 N. French Dr., Hobbs, NM 88240  
District II  
1301 W. Grand Avenue, Artesia, NM 88210  
District III  
1000 Rio Brazos Rd., Aztec, NM 87410  
District IV  
1220 S. St. Francis Dr., Santa Fe, NM 87505

State of New Mexico  
Energy, Minerals & Natural Resources

Form C-104  
Reformatted July 20, 2001

Oil Conservation Division  
1220 South St. Francis Dr.  
Santa Fe, NM 87505

Submit to Appropriate District Office  
5 Copies

☐ AMENDED REPORT

I. REQUEST FOR ALLOWABLE AND AUTHORIZATION TO TRANSPORT

<sup>1</sup> Operator name and Address ConocoPhillips PO Box 4289 Farmington, New Mexico 87499		<sup>2</sup> OGRID Number 217817
		<sup>3</sup> Reason for Filing Code/ Effective Date New Drill
<sup>4</sup> API Number 30-039-29618	<sup>5</sup> Pool Name Blanco Mesaaverde	<sup>6</sup> Pool Code 72319
<sup>7</sup> Property Code 31326	<sup>8</sup> Property Name San Juan 29-6 Unit	<sup>9</sup> Well Number 61B


II. <sup>10</sup> Surface Location

UL or lot no. E	Section 19	Township 29N	Range 6W	Lot.Idn	Feet from the 2265	North/South Line North	Feet from the 700	East/West line West	County Rio Arriba
--------------------	---------------	-----------------	-------------	---------	-----------------------	---------------------------	----------------------	------------------------	----------------------

<sup>11</sup> Bottom Hole Location

UL or lot no.	Section	Township	Range	Lot Idn	Feet from the	North/South line	Feet from the	East/West line	County
<sup>12</sup> Lse Code AP	<sup>13</sup> Producing Method Code Flowing	<sup>14</sup> Gas Connection Date	<sup>15</sup> C-129 Permit Number	<sup>16</sup> C-129 Effective Date	<sup>17</sup> C-129 Expiration Date				

III. Oil and Gas Transporters

<sup>18</sup> Transporter OGRID	<sup>19</sup> Transporter Name and Address	<sup>20</sup> POD	<sup>21</sup> O/G	<sup>22</sup> POD ULSTR Location and Description
9018	Giant Industries		O	
25244	Williams Field Services		G	

IV. Produced Water



<sup>23</sup> POD	<sup>24</sup> POD ULSTR Location and Description
-------------------	--

V. Well Completion Data

<sup>25</sup> Spud Date 4/4/06	<sup>26</sup> Ready Date 5/18/06	<sup>27</sup> TD 5620'	<sup>28</sup> PBTD 5589'	<sup>29</sup> Perforations 4098'-5406'	<sup>30</sup> DHC, MC Single
<sup>31</sup> Hole Size	<sup>32</sup> Casing & Tubing Size	<sup>33</sup> Depth Set	<sup>34</sup> Sacks Cement		
12 1/4"	9 5/8", 32.3, H40	235'	150 sx		
8 3/4"	7", 20#, J55	2875'	495 sx		
6 1/4"	4 1/2", 10.5#, J55	5615'	320 sx		
	2 3/8"	5294'			

VI. Well Test Data

<sup>35</sup> Date New Oil	<sup>36</sup> Gas Delivery Date	<sup>37</sup> Test Date 5/18/06	<sup>38</sup> Test Length 2 hr.	<sup>39</sup> Tbg. Pressure 322#	<sup>40</sup> Csg. Pressure SI 610#
<sup>41</sup> Choke Size 1/2"	<sup>42</sup> Oil 0	<sup>43</sup> Water 0	<sup>44</sup> Gas 2125 mcf/d	<sup>45</sup> AOF	<sup>46</sup> Test Method Flowing

<sup>47</sup> I hereby certify that the rules of the Oil Conservation Division have been complied with and that the information given above is true and complete to the best of my knowledge and belief. Signature: 		OIL CONSERVATION DIVISION Approved by:  Title: SUPERVISOR DISTRICT # 3 Approval Date: MAY 26 2006	
Printed name: Amanda Sandoval			
Title: Regulatory Analyst			
Date: 5/23/2006	Phone: (505)326-9891		

82