

UNITED STATES
DEPARTMENT OF THE INTERIOR
BUREAU OF LAND MANAGEMENT

FORM APPROVED
OMB No. 1004-0137
Expires March 31, 2007

SUNDRY NOTICES AND REPORTS ON WELLS
Do not use this form for proposals to drill or to re-enter an
abandoned well. Use Form 3160-3 (APD) for such proposals.

2005 MAY 25

SUBMIT IN TRIPLICATE – Other Instructions on reverse side.

RECEIVED

OTO FARM

1. Type of Well

☐ Oil Well ☒ Gas Well ☐ Other

2. Name of Operator

Merrion Oil & Gas Corporation

3a. Address

610 Reilly Avenue, Farmington, NM 87401

3b. Phone No. (include area code)

505.324.5300

4b. Location of Well (Footage, Sec. T., R., M., or Survey Description)

1440' fnl & 875' fwl

Sec 9, T26N, R12W

5. Lease Serial No.
SF-078944 A

6. If Indian, Allottee or Tribe Name

NM 10 41

7. If Unit or CA/Agreement, Name and/or No.

8. Well Name and No.

Nelson No. 90S

9. API Well No.

30045 32805

10. Field and Pool, or Exploratory Area

Basin Fruitland

11. County or Parish, State

San Juan

12. CHECK APPROPRIATE BOX(ES) TO INDICATE NATURE OF NOTICE, REPORT, OR OTHER DATA

TYPE OF SUBMISSION	TYPE OF ACTION			
<input checked="" type="checkbox"/> Notice of Intent	<input type="checkbox"/> Acidize	<input type="checkbox"/> Deepen	<input type="checkbox"/> Production (Start/Resume)	<input type="checkbox"/> Water Shut-Off
<input type="checkbox"/> Subsequent Report	<input type="checkbox"/> Alter Casing	<input type="checkbox"/> Fracture Treat	<input type="checkbox"/> Reclamation	<input type="checkbox"/> Well Integrity
<input type="checkbox"/> Final Abandonment Report	<input type="checkbox"/> Casing Repair	<input type="checkbox"/> New Construction	<input type="checkbox"/> Recomplete	<input type="checkbox"/> Other
	<input checked="" type="checkbox"/> Change Plans	<input type="checkbox"/> Plug & Abandon	<input type="checkbox"/> Temporarily Abandon	
	<input type="checkbox"/> Convert to Injection	<input type="checkbox"/> Plug Back	<input type="checkbox"/> Water Disposal	

13. Describe Proposed or Completed Operation (clearly state all pertinent details, including estimated starting date of any proposed work and approximate duration thereof. If the proposal is to deepen directionally or recomple horizontally, give subsurface locations and measured and true vertical depths of all pertinent markers and zones. Attach the Bond under which the work will be performed or provide the Bond No. on file with BLM/BIA. Required subsequent reports shall be filed within 30 days following completion of the involved operations. If the operation results in a multiple completion or recompletion in a new interval, a Form 3160-4 shall be filed once testing has been completed. Final Abandonment Notices shall be filed only after all requirements, including reclamation, have been completed, and the operator has determined that the site is ready for final inspection.)

Merrion Oil and Gas included a pipeline route approval in the APD for the subject well. The Nelson No. A2 location originally staked near this well has been moved. The two well pads will now overlap. There is no longer a need for a pipeline ROW for the Nelson No. 90S, it will tie in to the Nelson No. A2 pipeline.



14. I hereby certify that the foregoing is true and correct
Name (Printed/Typed)

Connie S. Dinning

Title Production Engineer

Signature

Date May 24, 2005

THIS SPACE FOR FEDERAL OR STATE OFFICE USE

Approved by

Title

AF-4

Date

6/2/06

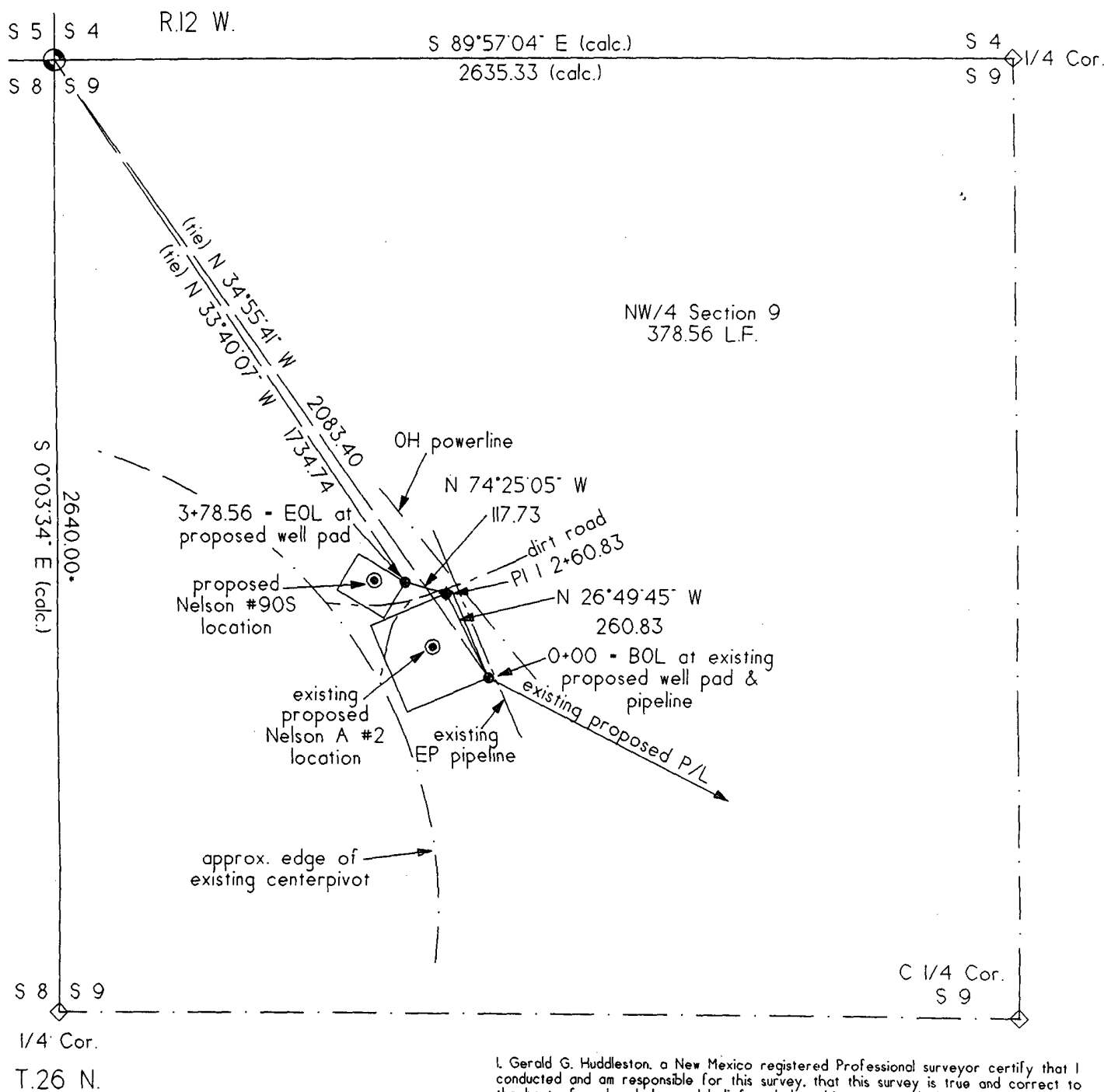
Conditions of approval, if any, are attached. Approval of this notice does not warrant or certify that the applicant holds legal or equitable title to those rights in the subject lease which would entitle the applicant to conduct operations thereon.

Office

FFO

Title 18 USC Section 1001 and Title 43 USC Section 1212, make it a crime for any person knowingly and willfully to make to any department or agency of the United States any false, fictitious or fraudulent statements or representations as to any matter within its jurisdiction.

NMOC




I, Gerald G. Huddleston, a New Mexico registered Professional surveyor certify that I conducted and am responsible for this survey, that this survey is true and correct to the best of my knowledge and belief, and that this survey and plat meet the Minimum Standards for an Easement Survey in New Mexico.

I further certify that this survey is not a land division or subdivision as defined in the New Mexico Subdivision Act and that this is a survey of a proposed pipeline.

Gerald G. Huddleston
Gerald G. Huddleston, P.S. #6844

9-2-04
Date



Basis of Bearing:
GPS state plane coordinates
rotated.



0 400'

Scale: 1" = 400'

- ⊕ fnd. std. GLO brass cap
- ◇ calculated corner
- from GLO plat of record
- survey centerline PI

MERRION OIL & GAS CORPORATION

Proposed Nelson #90S pipeline easement -
NW/4 of Section 9,
T.26 N., R.12 W., NMPM,
San Juan County, New Mexico

September 2004

HUDDLESTON LAND SURVEYING
P.O. DRAWER 1111, CORTES, CO. 81301

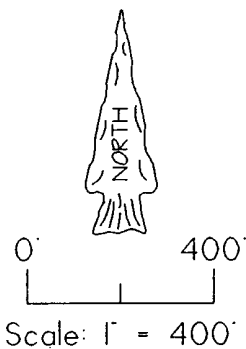
S 5 S 4
S 8 S 9

R.12 W.

S 89°57'04" E
2635.33

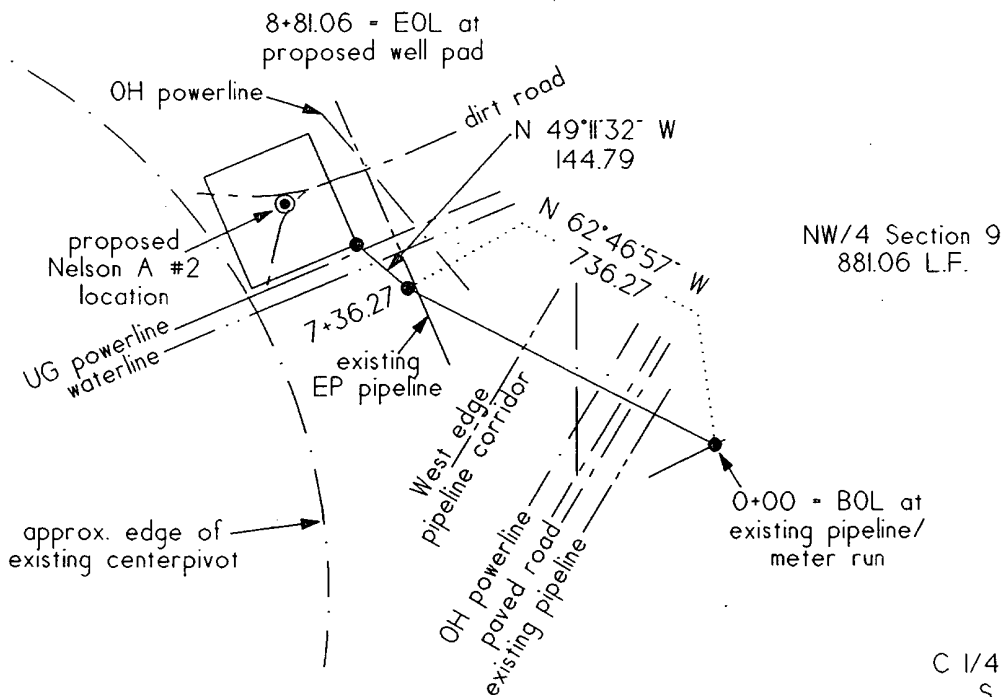
S 4
S 9 1/4 Cor.

Basis of Bearing:
GPS state plane coordinates
rotated.



- ⊕ fnd. std. GLO brass cap
- ◇ calculated corner
- from GLO plat of record
- survey centerline PI

S 0°03'34" E (calc.)
2640.00




C 1/4 Cor.
S 9

S 8 S 9
1/4 Cor.
T.26 N.

I, Gerald G. Huddleston, a New Mexico registered Professional surveyor certify that I conducted and am responsible for this survey, that this survey is true and correct to the best of my knowledge and belief, and that this survey and plat meet the Minimum Standards for Surveying in New Mexico.

I further certify that this survey is not a land division or subdivision as defined in the New Mexico Subdivision Act and that this is a survey of a proposed pipeline.



MERRION OIL & GAS CORPORATION

Proposed Nelson A #2 pipeline -
NW/4 of Section 9.
T.26 N., R.12 W., NMPL.
San Juan County, New Mexico

revised March 31 2005
February 2004

HUDDLESTON LAND SURVEYING
P.O. DRAWER KK / CORTEZ, CO 81321 / 970-565-3330