



May 15, 2006

DEVIATION REPORT


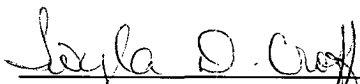
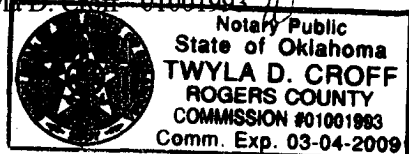
Well Name: ROSA UNIT #260A
Location: O SEC 21 T31N R06W
County, State: RIO ARriba COUNTY, NEW MEXICO
Formation: BASIN FRUITLAND COAL
API #: 30-039-29546

DEVIATION	DEPTH
¾°	808'
¾°	1312'
1°	1815'
½°	2320'
¾°	2817'
1°	3000'

Tracy Ross
Production Analyst

State of Oklahoma)
)
County of Tulsa) ss:

The foregoing instrument was acknowledged before me this 15th day of May 2006, by Tracy Ross.



Twyla D. Croff 01001993


My Commission Expires: 03-04-09

8