

Submit 3 Copies To Appropriate District
Office
District I
1625 N. French Dr., Hobbs, NM 88240
District II
1301 W. Grand Ave., Artesia, NM 88210
District III
1000 Rio Brazos Rd., Aztec, NM 87410
District IV
1220 S. St. Francis Dr., Santa Fe, NM
87505

State of New Mexico
Energy, Minerals and Natural Resources

Form C-103
May 27, 2004

OIL CONSERVATION DIVISION
1220 South St. Francis Dr.
Santa Fe, NM 87505

WELL API NO.
30-045-33594

5. Indicate Type of Lease
STATE ☐ FEE ☐

6. State Oil & Gas Lease No.
Federal NMNM 104609

7. Lease Name or Unit Agreement Name
Juniper West 24

8. Well Number
24

9. OGRID Number
004838

10. Pool name or Wildcat
Basal Fruitland Coal

SUNDRY NOTICES AND REPORTS ON WELLS
(DO NOT USE THIS FORM FOR PROPOSALS TO DRILL OR TO DEEPEN OR PLUG BACK TO A
DIFFERENT RESERVOIR. USE "APPLICATION FOR PERMIT" (FORM C-101) FOR SUCH
PROPOSALS.)

1. Type of Well: Oil Well ☐ Gas Well ☒ Other

2. Name of Operator
Coleman Oil & Gas, Inc.

3. Address of Operator
P.O. Drawer 3337 Farmington, NM 87499

4. Well Location
Unit Letter : N : 670 feet from the South line and 1810 feet from the West line
Section 24 Township 24N Range 11W NMPM County San Juan

11. Elevation (Show whether DR, RKB, RT, GR, etc.)
6436' GR.

Pit or Below-grade Tank Application ☒ or Closure ☒

Pit type: LINED EARTHEN Depth to Groundwater: 350 feet. Distance from nearest fresh water well 4 miles. Distance from nearest surface water 528 feet.

Pit Liner Thickness: 12 mil Below-Grade Tank: Volume bbls: Construction Material

12. Check Appropriate Box to Indicate Nature of Notice, Report or Other Data

NOTICE OF INTENTION TO:

PERFORM REMEDIAL WORK ☐ PLUG AND ABANDON ☐
TEMPORARILY ABANDON ☐ CHANGE PLANS ☐
PULL OR ALTER CASING ☐ MULTIPLE COMPL ☐

OTHER: Construct and Reclaim Reserve Pit ☒

SUBSEQUENT REPORT OF:

REMEDIAL WORK ☐ ALTERING CASING ☐
COMMENCE DRILLING OPNS. ☐ P AND A ☐
CASING/CEMENT JOB ☐

OTHER: Construct and Reclaimed reserve pit ☐

13. Describe proposed or completed operations. (Clearly state all pertinent details, and give pertinent dates, including estimated date of starting any proposed work). SEE RULE 1103. For Multiple Completions: Attach wellbore diagram of proposed completion or recompletion.

Dig earthen pit and line with 12 mil thick reinforced plastic for drilling reserve pit, as per approved Federal APD. See attached.

Coleman Oil & Gas, Inc. plans on reclaiming reserve pit as soon as possible.. Free liquids will be pulled and disposed of. Liner will be cut off at mud line. Excess plastic will be hauled off and disposed of. Reserve pit will be backfilled and reclaimed.



I hereby certify that the information above is true and complete to the best of my knowledge and belief. I further certify that any pit or below-grade tank has been/will be constructed and closed according to NMOCD guidelines ☒, a general permit ☐ or an (attached) alternative OGD-approved plan ☐.

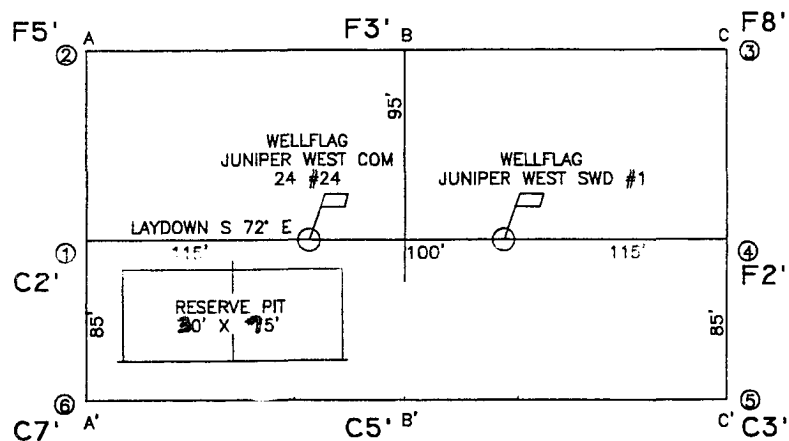
SIGNATURE Michael T. Hanson TITLE: Operations Engineer DATE: May 30, 2006

Michael T. Hanson cogmhanson@sprynet.com (505) 327-0356

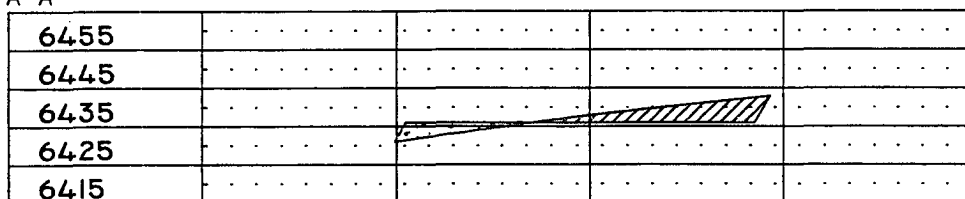
For State Use Only

APPROVED BY: Wenny Zett TITLE: DEPUTY OIL & GAS INSPECTOR, DIST. 2 DATE: JUN 21 2006

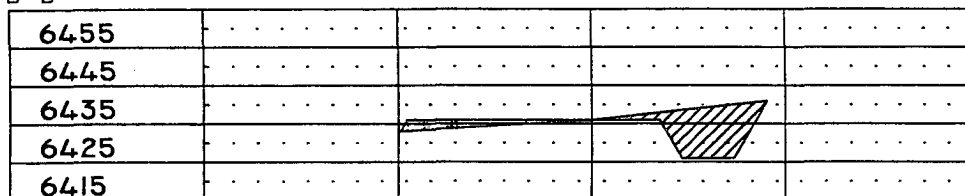
Conditions of Approval (if any):




ELEVATION A-A'



B-B'



C-C'



LEASE: JUNIPER WEST COM 24 #24

FOOTAGE: 670' FSL, 1810' FWL

SEC. 24 TWN. 24-N RNG. 11-W N.M.P.M.

LATITUDE: 36°17'36.4" LONGITUDE: 107°57'26.5"

ELEVATION: 6436

COLEMAN OIL & GAS, INC.
FARMINGTON, NEW MEXICO

SURVEYED: 5/24/05

REV. DATE:

APP. BY M.L.

DRAWN BY: T.G.

DATE DRAWN: 5/31/05

FILE NAME: 5801C01

UNITED
FIELD SERVICES INC.

P.O. BOX 3651
FARMINGTON, NM 87499
OFFICE: (505) 334-0408