

1625 N. French Dr., Hobbs, NM 88240  
District II  
1301 W. Grand Avenue, Artesia, NM 88210  
District III  
1000 Rio Brazos Road, Aztec, NM 87410

District IV  
1220 S. St. Francis Dr., Santa Fe, NM 87505

STATE OF NEW MEXICO  
Energy Minerals and Natural Resources

Oil Conservation Division  
1220 South St. Francis Dr.  
Santa Fe, NM 87505

Form C-144  
June 1, 2004  
For drilling and production facilities, submit to appropriate NMOCD District Office.  
For downstream facilities, submit to Santa Fe office

**Pit or Below-Grade Tank Registration or Closure**

Is pit or below-grade tank covered by a "general plan"? Yes ☒ No ☐

Type of action: Registration of a pit or below-grade tank ☐ Closure of a pit or below-grade tank ☒

Operator: <u>BP AMERICA PROD. CO.</u> Telephone: <u>(505)-326-9200</u> e-mail address: _____		
Address: <u>200 ENERGY COURT, FARMINGTON, NM 87410</u>		
Facility or well name: <u>NEIL LS #10</u> API #: <u>30-045- 21063</u> U/L or Qtr/Qtr <u>P</u> Sec <u>14</u> T <u>31N</u> R <u>11W</u>		
County: <u>SAN JUAN</u> Latitude <u>36.89419</u> Longitude <u>107.95439</u> NAD: 1927 <input type="checkbox"/> 1983 <input checked="" type="checkbox"/> Surface Owner Federal <input checked="" type="checkbox"/> State <input type="checkbox"/> Private <input type="checkbox"/> Indian <input type="checkbox"/>		
<b>Pit</b> Type: Drilling <input type="checkbox"/> Production <input type="checkbox"/> Disposal <input checked="" type="checkbox"/> <u>SEPARATOR</u> Workover <input type="checkbox"/> Emergency <input type="checkbox"/> Lined <input type="checkbox"/> Unlined <input checked="" type="checkbox"/> Liner type: Synthetic <input type="checkbox"/> Thickness _____ mil Clay <input type="checkbox"/> Pit Volume _____ bbl	<b>Below-grade tank</b> Volume: _____ bbl Type of fluid: <u>NEIL</u> Construction material: <u>NEIL</u> Double-walled, with leak detection? Yes <input type="checkbox"/> If not, explain why not. _____	
Depth to ground water (vertical distance from bottom of pit to seasonal high water elevation of ground water.)	Less than 50 feet	(20 points)
	50 feet or more, but less than 100 feet	(10 points) <b>0</b>
	100 feet or more	( 0 points)
Wellhead protection area: (Less than 200 feet from a private domestic water source, or less than 1000 feet from all other water sources.)	Yes	(20 points)
	No	( 0 points) <b>0</b>
Distance to surface water: (horizontal distance to all wetlands, playas, irrigation canals, ditches, and perennial and ephemeral watercourses.)	Less than 200 feet	(20 points)
	200 feet or more, but less than 1000 feet	(10 points) <b>0</b>
	1000 feet or more	( 0 points)
<b>Ranking Score (Total Points)</b>		<b>0</b>

**If this is a pit closure:** (1) attach a diagram of the facility showing the pit's relationship to other equipment and tanks. (2) Indicate disposal location: (check the onsite box if you are burying in place) onsite ☐ offsite ☒ If offsite, name of facility BP CROUCH MESA LF. (3) Attach a general description of remedial action taken including remediation start date and end date. (4) Groundwater encountered: No ☒ Yes ☐ If yes, show depth below ground surface \_\_\_\_\_ ft. and attach sample results. (5) Attach soil sample results and a diagram of sample locations and excavations.

Additional Comments: <u>PIT LOCATED APPROXIMATELY 51 FT. S86W FROM WELL HEAD</u>
<u>PIT EXCAVATION: WIDTH 15 ft., LENGTH 15 ft., DEPTH 7 ft.</u>
<u>PIT REMEDIATION: CLOSE AS IS: <input type="checkbox"/>. LANDFARM: <input type="checkbox"/>. COMPOST: <input type="checkbox"/>. STOCKPILE: <input type="checkbox"/>. OTHER <input checked="" type="checkbox"/> EXCAVATE</u>
Cubic yards: <u>50</u>
<u>BEDROCK BOTTOM, STEEL TANK TO BE INSTALLED</u>

I hereby certify that the information above is true and complete to the best of my knowledge and belief. I further certify that the above-described pit or below-grade tank has been/will be constructed or closed according to NMOCD guidelines ☒, a general permit ☐, or an alternative OCD-approved plan ☒.

Date: 06/27/05

Printed Name/Title Jeff Blagg - P.E. # 11607 Signature Jeff Blagg

Your certification and NMOCD approval of this application/closure does not relieve the operator of liability should the contents of the pit or tank contaminate ground water or otherwise endanger public health or the environment. Nor does it relieve the operator of its responsibility for compliance with any other federal, state, or local laws and/or regulations.

Approval: \_\_\_\_\_  
Printed Name/Title DEPUTY OIL & GAS INSPECTOR, DIST. 40 Signature Denny Fent Date: FEB 21 2006

CLIENT: <u>BP</u>	<b>BLAGG ENGINEERING, INC.</b> P.O. BOX 87, BLOOMFIELD, NM 87413 (505) 632-1199	LOCATION NO: <u>B1554</u> COCR NO: <u>13896</u>
-------------------	---	--

**FIELD REPORT: PIT CLOSURE VERIFICATION**

LOCATION: NAME: <u>NEIL LS</u> WELL#: <u>10</u> TYPE: <u>SEP</u> QUAD/UNIT: <u>P SEC: 14 TWP: 31N RNG: 11W PM: NM CNTY: SJ ST: NM</u> QTR/FOOTAGE: <u>1050 FSL x 1000 FEL SEISE</u> CONTRACTOR: <u>P+S (ALLEN)</u>	PAGE No: <u>1</u> of <u>1</u> DATE STARTED: <u>6-24-05</u> DATE FINISHED: <u>6-24-05</u> ENVIRONMENTAL SPECIALIST: <u>JCB</u>
--	--

EXCAVATION APPROX. 15 FT. x 15 FT. x 7 FT. DEEP. CUBIC YARDAGE: 50T

DISPOSAL FACILITY: BP CROWN MESA L-F. REMEDIATION METHOD: EXCAVATE

LAND USE: RANGE - Blm LEASE: SF 078096 FORMATION: PC

**FIELD NOTES & REMARKS:** PIT LOCATED APPROXIMATELY 51 FT. S86W FROM WELLHEAD.  
 DEPTH TO GROUNDWATER: >100 NEAREST WATER SOURCE: >1000 NEAREST SURFACE WATER: >1000  
 NMOCD RANKING SCORE: 0 NMOCD TPH CLOSURE STD: 5000 PPM

**SOIL AND EXCAVATION DESCRIPTION:**

SOIL TYPE: SAND / <u>(SILTY SAND)</u> / SILT / SILTY CLAY / CLAY / GRAVEL / OTHER _____ SOIL COLOR: <u>LITE TAN</u> COHESION (ALL OTHERS): NON COHESIVE / <u>(SLIGHTLY COHESIVE)</u> / COHESIVE / HIGHLY COHESIVE CONSISTENCY (NON COHESIVE SOILS): LOOSE / <u>(FIRM)</u> / DENSE / VERY DENSE PLASTICITY (CLAYS): NON PLASTIC / SLIGHTLY PLASTIC / COHESIVE / MEDIUM PLASTIC / HIGHLY PLASTIC DENSITY (COHESIVE CLAYS & SILTS): SOFT / FIRM / STIFF / VERY STIFF / HARD MOISTURE: DRY / <u>(SLIGHTLY MOIST)</u> / MOIST / WET / SATURATED / SUPER SATURATED DISCOLORATION/STAINING OBSERVED: <u>(YES)</u> NO EXPLANATION - <u>V. Minor Gray Stain</u> HC ODOR DETECTED: <u>(YES)</u> NO EXPLANATION - <u>V. Minor</u> SAMPLE TYPE: GRAB / COMPOSITE - # OF PTS. <u>—</u> ADDITIONAL COMMENTS: <u>Excavate to 15x15x7 FOR Safety Pit tank.</u>	OVM CALIB. READ. = <u>524</u> ppm OVM CALIB. GAS = <u>100</u> ppm RF = 0.52 TIME: <u>0815</u> am/pm DATE: <u>6/24</u>
--	---

Soil Type: SAND / (SILTY SAND) / SILT / SILTY CLAY / CLAY / GRAVEL / OTHER \_\_\_\_\_  
 Soil Color: LITE TAN  
 Cohesion (All Others): NON COHESIVE / (SLIGHTLY COHESIVE) / COHESIVE / HIGHLY COHESIVE  
 Consistency (Non Cohesive Soils): LOOSE / (FIRM) / DENSE / VERY DENSE  
 Plasticity (Clays): NON PLASTIC / SLIGHTLY PLASTIC / COHESIVE / MEDIUM PLASTIC / HIGHLY PLASTIC  
 Density (Cohesive Clays & Silts): SOFT / FIRM / STIFF / VERY STIFF / HARD  
 Moisture: DRY / (SLIGHTLY MOIST) / MOIST / WET / SATURATED / SUPER SATURATED  
 Discoloration/Staining Observed: (YES) NO EXPLANATION - V. Minor Gray Stain  
 HC Odor Detected: (YES) NO EXPLANATION - V. Minor  
 Sample Type: GRAB / COMPOSITE - # OF PTS. —  
 Additional Comments: Excavate to 15x15x7 FOR Safety Pit tank.

**SCALE**  
  
 0 15 FT

**PIT PERIMETER**

**OVM READING**

SAMPLE ID	FIELD HEADSPACE (ppm)
1 @ 7	0.0
2 @ 7	0.0
3 @ 7	0.0
4 @ 7	0.0
5 @ 7	137

**LAB SAMPLES**

SAMPLE ID	ANALYSIS	TIME
5 @ 7	TPH/BTEX	1155

(PASSED)

**PIT PROFILE**

BEDROCK SANDSTONE

P.D. = PIT DEPRESSION; B.G. = BELOW GRADE; B = BELOW T.H. = TEST HOLE; ~ = APPROX.; T.B. = TANK BOTTOM

**TRAVEL NOTES:** CALLOUT: \_\_\_\_\_ ONSITE: 6/24/05

# ENVIROTECH LABS

PRACTICAL SOLUTIONS FOR A BETTER TOMORROW

## EPA METHOD 8015 Modified Nonhalogenated Volatile Organics Total Petroleum Hydrocarbons

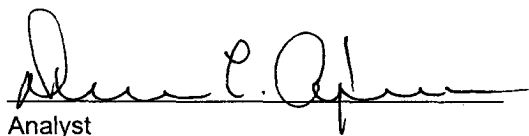
Client:	Blagg / BP	Project #:	94034-010
Sample ID:	5 @ 7'	Date Reported:	06-27-05
Laboratory Number:	33495	Date Sampled:	06-24-05
Chain of Custody No:	13896	Date Received:	06-24-05
Sample Matrix:	Soil	Date Extracted:	06-25-05
Preservative:	Cool	Date Analyzed:	06-27-05
Condition:	Cool and Intact	Analysis Requested:	8015 TPH

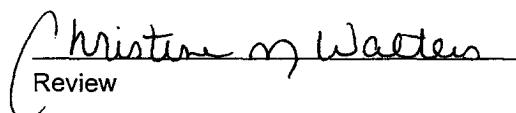
Parameter	Concentration (mg/Kg)	Det. Limit (mg/Kg)
Gasoline Range (C5 - C10)	2.9	0.2
Diesel Range (C10 - C28)	ND	0.1
Total Petroleum Hydrocarbons	2.9	0.2

ND - Parameter not detected at the stated detection limit.

References: Method 8015B, Nonhalogenated Volatile Organics, Test Methods for Evaluating Solid Waste, SW-846, USEPA, December 1996.

Comments: **Neil LS 10 Sep Pit.**

  
Analyst

  
Review

# ENVIROTECH LABS

PRACTICAL SOLUTIONS FOR A BETTER TOMORROW

## EPA METHOD 8021 AROMATIC VOLATILE ORGANICS

Client:	Blagg / BP	Project #:	94034-010
Sample ID:	5 @ 7'	Date Reported:	06-27-05
Laboratory Number:	33495	Date Sampled:	06-24-05
Chain of Custody:	13896	Date Received:	06-24-05
Sample Matrix:	Soil	Date Analyzed:	06-27-05
Preservative:	Cool	Date Extracted:	06-25-05
Condition:	Cool & Intact	Analysis Requested:	BTEX

Parameter	Concentration (ug/Kg)	Det. Limit (ug/Kg)
Benzene	ND	2.1
Toluene	30.5	1.8
Ethylbenzene	10.3	1.7
p,m-Xylene	497	1.5
o-Xylene	119	2.2
Total BTEX	657	

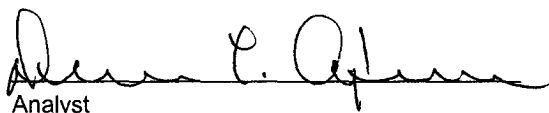
ND - Parameter not detected at the stated detection limit.

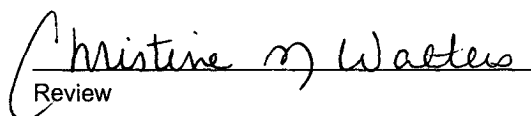
Surrogate Recoveries:	Parameter	Percent Recovery
	Fluorobenzene	98.0 %
	1,4-difluorobenzene	98.0 %
	Bromochlorobenzene	98.0 %

References: Method 5030B, Purge-and-Trap, Test Methods for Evaluating Solid Waste, SW-846, USEPA, December 1996.

Method 8021B, Aromatic Volatile Organics, Test Methods for Evaluating Solid Waste, SW-846, USEPA, December 1996.

Comments: Neil LS 10 Sep Pit.

  
Analyst

  
Review