

District I
1625 N. French Dr., Hobbs, NM 88240
District II
1301 W. Grand Avenue, Artesia, NM 88210
District III
1000 Rio Brazos Road, Aztec, NM 87410
District IV
1220 S. St. Francis Dr., Santa Fe, NM 87505

State of New Mexico
Energy Minerals and Natural Resources

Form C-144
June 1, 2004


Oil Conservation Division
1220 South St. Francis Dr.
Santa Fe, NM 87505

For drilling and production facilities, submit to
appropriate NMOCD District Office.
For downstream facilities, submit to Santa Fe
office

Pit or Below-Grade Tank Registration or Closure

Is pit or below-grade tank covered by a "general plan"? Yes ☒ No ☐

Type of action: Registration of a pit or below-grade tank ☐ Closure of a pit or below-grade tank ☒

Operator: <u>BP America Production Company</u> Telephone: <u>(505)326-9200</u> e-mail address: _____		
Address: <u>200 Energy Ct. Farmington, NM 87401</u>		
Facility or well name: <u>Hughes B#3A</u> API #: <u>3004522718</u> U/L or Qtr/Qtr <u>0</u> Sec <u>20</u> T29N R8W		
County: <u>San Juan</u> Latitude _____ Longitude _____ NAD: 1927 <input type="checkbox"/> 1983 <input type="checkbox"/>		
Surface Owner: Federal <input type="checkbox"/> State <input type="checkbox"/> Private <input type="checkbox"/> Indian <input type="checkbox"/>		
Pit Type: Drilling <input type="checkbox"/> Production <input type="checkbox"/> Disposal <input checked="" type="checkbox"/> Workover <input type="checkbox"/> Emergency <input type="checkbox"/> Lined <input type="checkbox"/> Unlined <input type="checkbox"/> Liner type: Synthetic <input type="checkbox"/> Thickness _____ mil Clay <input type="checkbox"/> Pit Volume _____ bbl	Below-grade tank Volume: _____ bbl Type of fluid: _____ Construction material: _____ Double-walled, with leak detection? Yes <input type="checkbox"/> If not, explain why not: _____	
Depth to ground water (vertical distance from bottom of pit to seasonal high water elevation of ground water.)	Less than 50 feet (20 points) 50 feet or more, but less than 100 feet (10 points) 100 feet or more (0 points)	
Wellhead protection area: (Less than 200 feet from a private domestic water source, or less than 1000 feet from all other water sources.)	Yes (20 points) No (0 points)	
Distance to surface water: (horizontal distance to all wetlands, playas, irrigation canals, ditches, and perennial and ephemeral watercourses.)	Less than 200 feet (20 points) 200 feet or more, but less than 1000 feet (10 points) 1000 feet or more (0 points)	
Ranking Score (Total Points)		

If this is a pit closure: (1) Attach a diagram of the facility showing the pit's relationship to other equipment and tanks. (2) Indicate disposal location: (check the onsite box if you are burying in place) onsite ☐ offsite ☐ If offsite, name of facility: _____. (3) Attach a general description of remedial action taken including remediation start date and end date. (4) Groundwater encountered: No ☐ Yes ☐ If yes, show depth below ground surface _____ ft. and attach sample results.

(5) Attach soil sample results and a diagram of sample locations and excavations.

Additional Comments:
See Attached Documentation

I hereby certify that the information above is true and complete to the best of my knowledge and belief. I further certify that the above-described pit or below-grade tank has been/will be constructed or closed according to NMOCD guidelines ☒, a general permit ☐, or an (attached) alternative OCD-approved plan ☐.

Date: 11/01/2005

Printed Name/Title Jeffrey C. Blagg, Agent

Signature Jeffrey C. Blagg

Your certification and NMOCD approval of this application/closure does not relieve the operator of liability should the contents of the pit or tank contaminate ground water or otherwise endanger public health or the environment. Nor does it relieve the operator of its responsibility for compliance with any other federal, state, or local laws and/or regulations.

Approval:

Printed Name/Title

DEPUTY OIL & GAS INSPECTOR, DIST. 4

Signature Brandon Penell

Date:

JAN 09 2006

2 of 3

CLIENT: BP

BLAGG ENGINEERING, INC.

P.O. BOX 87, BLOOMFIELD, NM 87413

(505) 632-1199

LOCATION NO: 81354

COCR NO: 11678

FIELD REPORT: PIT CLOSURE VERIFICATION

PAGE No: 1 of 1

LOCATION: NAME: HUGHES B WELL #: 3A TYPE: DEHY/SEP

QUAD/UNIT: 0 SEC: 20 TWP: 29N RNG: 8W PM: NM CNTY: ST ST: NM

QTR/FOOTAGE: 800'S/1700'E SW/SE CONTRACTOR: ALINT (DANNY)

DATE STARTED: 3/31/04

DATE FINISHED: _____

ENVIRONMENTAL SPECIALIST: NV

EXCAVATION APPROX. NA FT. x NA FT. x NA FT. DEEP. CUBIC YARDAGE: NA

DISPOSAL FACILITY: ON-SITE REMEDIATION METHOD: CLOSE AS IS

LAND USE: RANGE-BLM LEASE: SF 078046 FORMATION: MV/PC

FIELD NOTES & REMARKS:

PIT LOCATED APPROXIMATELY 120 FT. N46E FROM WELLHEAD.

DEPTH TO GROUNDWATER: >100' NEAREST WATER SOURCE: >1000' NEAREST SURFACE WATER: >1000'

NMOC D RANKING SCORE: 0 NMOC D TPH CLOSURE STD: 5000 PPM

SOIL AND EXCAVATION DESCRIPTION:

OVM CALIB. READ. = 53.7 ppm

OVM CALIB. GAS = 100 ppm RF = 0.52

TIME: 4:40 am/pm DATE: 3/29/04

SOIL TYPE: SAND / SILTY SAND / SILT / SILTY CLAY / CLAY / GRAVEL / OTHER BEDROCK (SANDSTONE)

SOIL COLOR: DR. GRAY TO BLACK BEDROCK - LT. GRAY

COHESION (ALL OTHERS): NON COHESIVE / SLIGHTLY COHESIVE / COHESIVE / HIGHLY COHESIVE

CONSISTENCY (NON COHESIVE SOILS): LOOSE / FIRM / DENSE / VERY DENSE

PLASTICITY (CLAYS): NON PLASTIC / SLIGHTLY PLASTIC / COHESIVE / MEDIUM PLASTIC / HIGHLY PLASTIC

DENSITY (COHESIVE CLAYS & SILTS): SOFT / FIRM / STIFF / VERY STIFF / HARD

MOISTURE: DRY / SLIGHTLY MOIST / MOIST / WET / SATURATED / SUPER SATURATED

DISCOLORATION/STAINING OBSERVED: YES NO EXPLANATION - ENTIRE PIT AREA

HC ODOR DETECTED: YES / NO EXPLANATION - _____

SAMPLE TYPE: GRAB / COMPOSITE - # OF PTS. 1

ADDITIONAL COMMENTS: PIT DEPRESSION CONTAINED SMALL AMOUNT OF FLUID PRIOR TO TEST HOLE ADVANCEMENTS. INSTRUCTED OPERATOR TO PILE & AERATED IMPACTED SOIL & LEAVE IN PLACE.

SCALE

0 FT

FIELD 418.1 CALCULATIONS

SAMP. TIME	SAMP. ID	LAB NO.	WEIGHT (g)	mL FREON	DILUTION	READING	CALC. (ppm)

PIT PERIMETER

19'

16'

BEAM

SEP

P.D. ~1' B.G.

T.H. ~2' B.P.D.

TO WELL HEAD

OVM READING

SAMPLE ID	FIELD HEADSPACE (ppm)
1 @ 3'	246.4
2 @	
3 @	
4 @	
5 @	

PIT PROFILE

NOT APPLICABLE

LAB SAMPLES

SAMPLE ID	ANALYSIS	TIME
① @ 3'	TPH (80158)	1357
"	BTEX (80218)	"

BOTH PASSED

TRAVEL NOTES:

CALLOUT: 3/31/04 - MORN. ONSITE: 3/31/04 - AFTER.

revised: 09/04/02

bei1005C.skf

ENVIROTECH LABS

PRACTICAL SOLUTIONS FOR A BETTER TOMORROW

EPA METHOD 8015 Modified Nonhalogenated Volatile Organics Total Petroleum Hydrocarbons

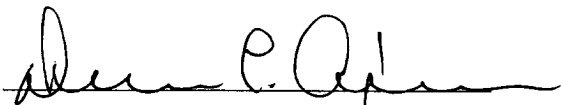
Client:	Blagg / BP	Project #:	94034-010
Sample ID:	1 @ 5'	Date Reported:	04-05-04
Laboratory Number:	28288	Date Sampled:	03-31-04
Chain of Custody No:	11678	Date Received:	04-01-04
Sample Matrix:	Soil	Date Extracted:	04-01-04
Preservative:	Cool	Date Analyzed:	04-05-04
Condition:	Cool and Intact	Analysis Requested:	8015 TPH


Parameter	Concentration (mg/Kg)	Det. Limit (mg/Kg)
Gasoline Range (C5 - C10)	45.1	0.2
Diesel Range (C10 - C28)	44.9	0.1
Total Petroleum Hydrocarbons	90.0	0.2

ND - Parameter not detected at the stated detection limit.

References: Method 8015B, Nonhalogenated Volatile Organics, Test Methods for Evaluating Solid Waste, SW-846, USEPA, December 1996.

Comments: **Hughes B #3A Dehydrator / Separator Pit Grab Sample.**


Analyst


Review

ENVIROTECH LABS

PRACTICAL SOLUTIONS FOR A BETTER TOMORROW

EPA METHOD 8021 AROMATIC VOLATILE ORGANICS

Client:	Blagg / BP	Project #:	94034-010
Sample ID:	1 @ 5'	Date Reported:	04-05-04
Laboratory Number:	28288	Date Sampled:	03-31-04
Chain of Custody:	11678	Date Received:	04-01-04
Sample Matrix:	Soil	Date Analyzed:	04-05-04
Preservative:	Cool	Date Extracted:	04-01-04
Condition:	Cool & Intact	Analysis Requested:	BTEX

Parameter	Concentration (ug/Kg)	Det. Limit (ug/Kg)
Benzene	ND	1.8
Toluene	34.0	1.7
Ethylbenzene	51.3	1.5
p,m-Xylene	588	2.2
o-Xylene	163	1.0
Total BTEX	836	


ND - Parameter not detected at the stated detection limit.

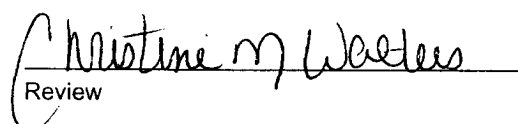
Surrogate Recoveries:	Parameter	Percent Recovery
	Fluorobenzene	99 %
	1,4-difluorobenzene	99 %
	Bromochlorobenzene	99 %

References: Method 5030B, Purge-and-Trap, Test Methods for Evaluating Solid Waste, SW-846, USEPA, December 1996.

Method 8021B, Aromatic Volatile Organics, Test Methods for Evaluating Solid Waste, SW-846, USEPA, December 1996.

Comments: Hughes B #3A Dehydrator / Separator Pit Grab Sample.


Analyst


Review