

District I
1625 N. French Dr., Hobbs, NM 88240
District II
1301 W. Grand Avenue, Artesia, NM 88210
District III
1000 Rio Brazos Road, Aztec, NM 87410
District IV
1220 S. St. Francis Dr., Santa Fe, NM 87505

State of New Mexico
Energy Minerals and Natural Resources

Form C-144
June 1, 2004


Oil Conservation Division
1220 South St. Francis Dr.
Santa Fe, NM 87505

For drilling and production facilities, submit to
appropriate NMOCD District Office.
For downstream facilities, submit to Santa Fe
office

Pit or Below-Grade Tank Registration or Closure

Is pit or below-grade tank covered by a "general plan"? Yes ☒ No ☐

Type of action: Registration of a pit or below-grade tank ☐ Closure of a pit or below-grade tank ☒

Operator: <u>BP America Production Company</u> Telephone: <u>(505)326-9200</u> e-mail address: _____		
Address: <u>200 Energy Ct. Farmington, NM 87401</u>		
Facility or well name: <u>Mansfield A #1</u> API #: <u>3004523295</u> U/L or Qtr/Qtr <u>L</u> Sec <u>25</u> T <u>30N</u> R <u>10W</u>		
County: <u>San Juan</u> Latitude _____ Longitude _____ NAD: 1927 <input type="checkbox"/> 1983 <input type="checkbox"/>		
Surface Owner: Federal <input type="checkbox"/> State <input type="checkbox"/> Private <input type="checkbox"/> Indian <input type="checkbox"/>		
Pit Type: Drilling <input type="checkbox"/> Production <input type="checkbox"/> Disposal <input checked="" type="checkbox"/> Workover <input type="checkbox"/> Emergency <input type="checkbox"/> Lined <input type="checkbox"/> Unlined <input type="checkbox"/> Liner type: Synthetic <input type="checkbox"/> Thickness _____ mil Clay <input type="checkbox"/> Pit Volume _____ bbl	Below-grade tank Volume: _____ bbl Type of fluid: _____ Construction material: _____ Double-walled, with leak detection? Yes <input type="checkbox"/> If not, explain why not: _____	
Depth to ground water (vertical distance from bottom of pit to seasonal high water elevation of ground water.)	Less than 50 feet (20 points) 50 feet or more, but less than 100 feet (10 points) 100 feet or more (0 points)	
Wellhead protection area: (Less than 200 feet from a private domestic water source, or less than 1000 feet from all other water sources.)	Yes (20 points) No (0 points)	
Distance to surface water: (horizontal distance to all wetlands, playas, irrigation canals, ditches, and perennial and ephemeral watercourses.)	Less than 200 feet (20 points) 200 feet or more, but less than 1000 feet (10 points) 1000 feet or more (0 points)	
Ranking Score (Total Points)		

If this is a pit closure: (1) Attach a diagram of the facility showing the pit's relationship to other equipment and tanks. (2) Indicate disposal location: (check the onsite box if you are burying in place) onsite ☐ offsite ☐ If offsite, name of facility _____. (3) Attach a general description of remedial action taken including remediation start date and end date. (4) Groundwater encountered: No ☐ Yes ☐ If yes, show depth below ground surface _____ ft. and attach sample results. (5) Attach soil sample results and a diagram of sample locations and excavations.

Additional Comments:
See Attached Documentation

I hereby certify that the information above is true and complete to the best of my knowledge and belief. I further certify that the above-described pit or below-grade tank has been/will be constructed or closed according to NMOCD guidelines ☒, a general permit ☐, or an (attached) alternative OCD-approved plan ☐.

Date: 11/01/2005

Printed Name/Title Jeffrey C. Blagg, Agent

Signature Jeffrey C. Blagg

Your certification and NMOCD approval of this application/closure does not relieve the operator of liability should the contents of the pit or tank contaminate ground water or otherwise endanger public health or the environment. Nor does it relieve the operator of its responsibility for compliance with any other federal, state, or local laws and/or regulations.

Approval: **DEPUTY OIL & GAS INSPECTOR, DIST. 3**

Printed Name/Title _____

Signature Brandon Powell

Date: JAN 09 2006

CLIENT: BP
BLAGG ENGINEERING, INC.
P.O. BOX 87, BLOOMFIELD, NM 87413
(505) 632-1199
LOCATION NO: 80762COCR NO: 11893**FIELD REPORT: PIT CLOSURE VERIFICATION**PAGE No: 1 of 1LOCATION: NAME: MANSFIELD A WELL #: 1 TYPE: SEP IIQUAD/UNIT: L SEC: 25 TWP: 30 N RNG: 10 W PM: NM CNTY: SJ ST: NMQTR/FOOTAGE: 1460'S/1110'W NW/SEW CONTRACTOR: FUNT (CAL)DATE STARTED: 3/4/04
DATE FINISHED: 3/4/04ENVIRONMENTAL
SPECIALIST: JCBEXCAVATION APPROX. 12 FT. x 12 FT. x 5 FT. DEEP. CUBIC YARDAGE: 0DISPOSAL FACILITY: NA REMEDIATION METHOD: CLOSE AS ISLAND USE: RANGE - Blm LEASE: SF 080776 FORMATION: MV/DKFIELD NOTES & REMARKS: PIT LOCATED APPROXIMATELY 120 FT. N36W FROM WELLHEAD.DEPTH TO GROUNDWATER: >100 NEAREST WATER SOURCE: >1000 NEAREST SURFACE WATER: >1000NMOCD RANKING SCORE: 0 NMOCD TPH CLOSURE STD: 5000 PPMSOIL AND EXCAVATION DESCRIPTION:
OVM CALIB. READ. = 53.9 ppm
OVM CALIB. GAS = 100 ppm RF = 0.52
TIME: 0910 am/pm DATE: 3-4-04
SOIL TYPE: (SAND) SILTY SAND / SILT / SILTY CLAY / CLAY / GRAVEL / OTHERSOIL COLOR: Yellow TanCOHESION (ALL OTHERS): (NON COHESIVE) / SLIGHTLY COHESIVE / COHESIVE / HIGHLY COHESIVECONSISTENCY (NON COHESIVE SOILS): (LOOSE) FIRM / DENSE / VERY DENSE

PLASTICITY (CLAYS): NON PLASTIC / SLIGHTLY PLASTIC / COHESIVE / MEDIUM PLASTIC / HIGHLY PLASTIC

DENSITY (COHESIVE CLAYS & SILTS): SOFT / FIRM / STIFF / VERY STIFF / HARD

MOISTURE: DRY (SLIGHTLY MOIST) / MOIST / WET / SATURATED / SUPER SATURATEDDISCOLORATION/STAINING OBSERVED: YES (NO) EXPLANATION -HC ODOR DETECTED: YES (NO) EXPLANATION - V. MinorSAMPLE TYPE: (GRAB) COMPOSITE - # OF PTS.ADDITIONAL COMMENTS: WOOD LINED PIT W/ STEEL TANK. USE BACKHOE TO REMOVE
TANK & DIG TEST Hole. NO Discoloration, Minor ODOR.CLOSED

FIELD 418.1 CALCULATIONS

SCALE

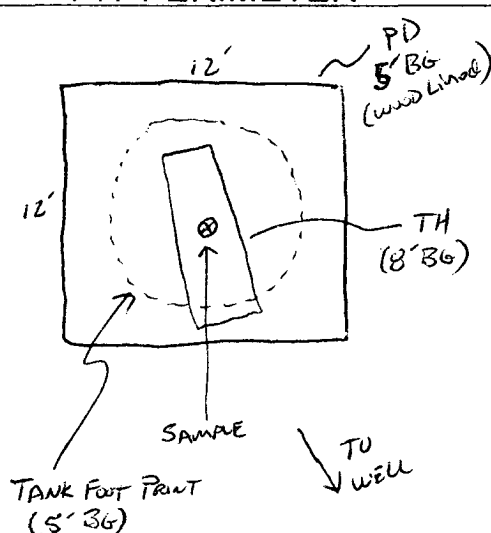
0
↑
N

FT

SAMP. TIME	SAMP. ID	LAB NO.	WEIGHT (g)	mL FREON	DILUTION	READING	CALC. (ppm)

PIT PERIMETER

PIT PROFILE

OVM
READING

SAMPLE ID	FIELD HEADSPACE (ppm)
1 @ 8'	88
2 @	
3 @	
4 @	
5 @	

LAB SAMPLES

SAMPLE ID	ANALYSIS	TIME
1028	TH	0900

NOT APPLICABLE

P.D. = PIT DEPRESSION; B.G. = BELOW GRADE; B = BELOW
T.H. = TEST HOLE; ~ = APPROX.; T.B. = TANK BOTTOM

TRAVEL NOTES:

CALLOUT: 3/4/04 0730ONSITE: 3/4/04 0940

ENVIROTECH LABS

PRACTICAL SOLUTIONS FOR A BETTER TOMORROW

EPA METHOD 8015 Modified Nonhalogenated Volatile Organics Total Petroleum Hydrocarbons

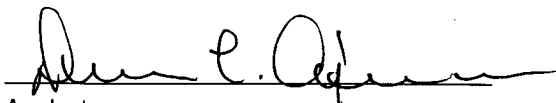
Client:	Blagg / BP	Project #:	94034-010
Sample ID:	1 @ 8'	Date Reported:	03-05-04
Laboratory Number:	28039	Date Sampled:	03-04-04
Chain of Custody No:	11893	Date Received:	03-04-04
Sample Matrix:	Soil	Date Extracted:	03-05-04
Preservative:	Cool	Date Analyzed:	03-05-04
Condition:	Cool and Intact	Analysis Requested:	8015 TPH


Parameter	Concentration (mg/Kg)	Det. Limit (mg/Kg)
Gasoline Range (C5 - C10)	4,570	0.2
Diesel Range (C10 - C28)	241	0.1
Total Petroleum Hydrocarbons	4,810	0.2

ND - Parameter not detected at the stated detection limit.

References: Method 8015B, Nonhalogenated Volatile Organics, Test Methods for Evaluating Solid Waste, SW-846, USEPA, December 1996.

Comments: **Mansfield A #1.** SEP. PIT (II) *mv*


Analyst


Review