

Submit 3 Copies To Appropriate District
Office
District I
1625 N. French Dr., Hobbs, NM 88240
District II
1301 W. Grand Ave., Artesia, NM 88210
District III
1000 Rio Brazos Rd., Aztec, NM 87410
District IV
1220 S. St. Francis Dr., Santa Fe, NM
87505

State of New Mexico
Energy, Minerals and Natural Resources

Form C-103
May 27, 2004

OIL CONSERVATION DIVISION
1220 South St. Francis Dr.
Santa Fe, NM 87505

SUNDRY NOTICES AND REPORTS ON WELLS (DO NOT USE THIS FORM FOR PROPOSALS TO DRILL OR TO DEEPEN OR PLUG BACK TO A DIFFERENT RESERVOIR. USE "APPLICATION FOR PERMIT" (FORM C-101) FOR SUCH PROPOSALS.)		WELL API NO. 30-045-32956
1. Type of Well: Oil Well <input type="checkbox"/> Gas Well <input checked="" type="checkbox"/> Other		5. Indicate Type of Lease STATE <input type="checkbox"/> FEE <input checked="" type="checkbox"/>
2. Name of Operator San Juan Resources, Inc		6. State Oil & Gas Lease No. 34695
3. Address of Operator c/o Dean Collins, 4201 Terrace Drive, Farmington NM 87402		7. Lease Name or Unit Agreement Name U.S. Grant
4. Well Location Unit Letter <u>D</u> : <u>710</u> feet from the <u>North</u> line and <u>1275</u> feet from the <u>West</u> line Section <u>19</u> Township <u>30N</u> Range <u>11W</u> NMPM San Juan County		8. Well Number 1E
11. Elevation (Show whether DR, RKB, RT, GR, etc.) 5591' GR		9. OGRID Number 20208
Pit or Below-grade Tank Application <input checked="" type="checkbox"/> or Closure <input type="checkbox"/>		
Pit type <u>Drilling</u> Depth to Groundwater <u>>50'</u> Distance from nearest fresh water well <u>>500'</u> Distance from nearest surface water <u>>350'</u>		
Pit Liner Thickness: <u>12</u> mil Below-Grade Tank: Volume <u>5000</u> bbls; Construction Material <u>Native</u>		

12. Check Appropriate Box to Indicate Nature of Notice, Report or Other Data

NOTICE OF INTENTION TO:		SUBSEQUENT REPORT OF:	
PERFORM REMEDIAL WORK <input type="checkbox"/>	PLUG AND ABANDON <input type="checkbox"/>	REMEDIAL WORK <input type="checkbox"/>	ALTERING CASING <input type="checkbox"/>
TEMPORARILY ABANDON <input type="checkbox"/>	CHANGE PLANS <input type="checkbox"/>	COMMENCE DRILLING OPNS. <input type="checkbox"/>	P AND A <input type="checkbox"/>
PULL OR ALTER CASING <input type="checkbox"/>	MULTIPLE COMPL <input type="checkbox"/>	CASING/CEMENT JOB <input type="checkbox"/>	
OTHER: Change Location <input checked="" type="checkbox"/>		OTHER: <input type="checkbox"/>	

13. Describe proposed or completed operations. (Clearly state all pertinent details, and give pertinent dates, including estimated date of starting any proposed work). SEE RULE 1103. For Multiple Completions: Attach wellbore diagram of proposed completion or recompletion.

San Juan Resources, Inc requests approval to change the location of the subject well as per the attached survey documents. The original location was not acceptable to the surface owners.



I hereby certify that the information above is true and complete to the best of my knowledge and belief. I further certify that any pit or below-grade tank has been/will be constructed or closed according to NMOCD guidelines ☒, a general permit ☐ or an (attached) alternative OCD-approved plan ☐.

SIGNATURE Dean Collins TITLE Agent DATE June 26, 2006

Type or print name Dean C. Collins
For State Use Only

E-mail address: collinsd@zianet.com

Telephone No. (505) 325-3514

APPROVED BY: [Signature] TITLE DEPUTY OIL & GAS INSPECTOR, DIST. 8 DATE JUL 26 2006

Conditions of Approval (if any):

5

District I
PO Box 1980, Hobbs, NM 88241-1980

District II
PO Drawer DD, Artesia, NM 88211-0719

District III
1000 Rio Brazos Rd., Aztec, NM 87410

District IV
PO Box 2088, Santa Fe, NM 87504-2088

State of New Mexico
Energy, Minerals & Natural Resources Department

OIL CONSERVATION DIVISION
PO Box 2088
Santa Fe, NM 87504-2088

Form C-102

Revised February 21, 1994

Instructions on back

Submit to Appropriate District Office

State Lease - 4 Copies

Fee Lease - 3 Copies

☐ AMENDED REPORT

WELL LOCATION AND ACREAGE DEDICATION PLAT

API Number		Pool Code 72319 / 71599	Pool Name BLANCO MESAVERDE / BASIN DAKOTA
Property Code	Property Name U.S. GRANT		Well Number 1E
GRID No 20208	Operator Name SAN JUAN RESOURCES, INC.		Elevation 5589


10 Surface Location

UL or lot no.	Section	Township	Range	Lot 10	Feet from the	North/South line	Feet from the	East/West line	County
D	19	30N	11W		710	NORTH	1275	WEST	SAN JUAN

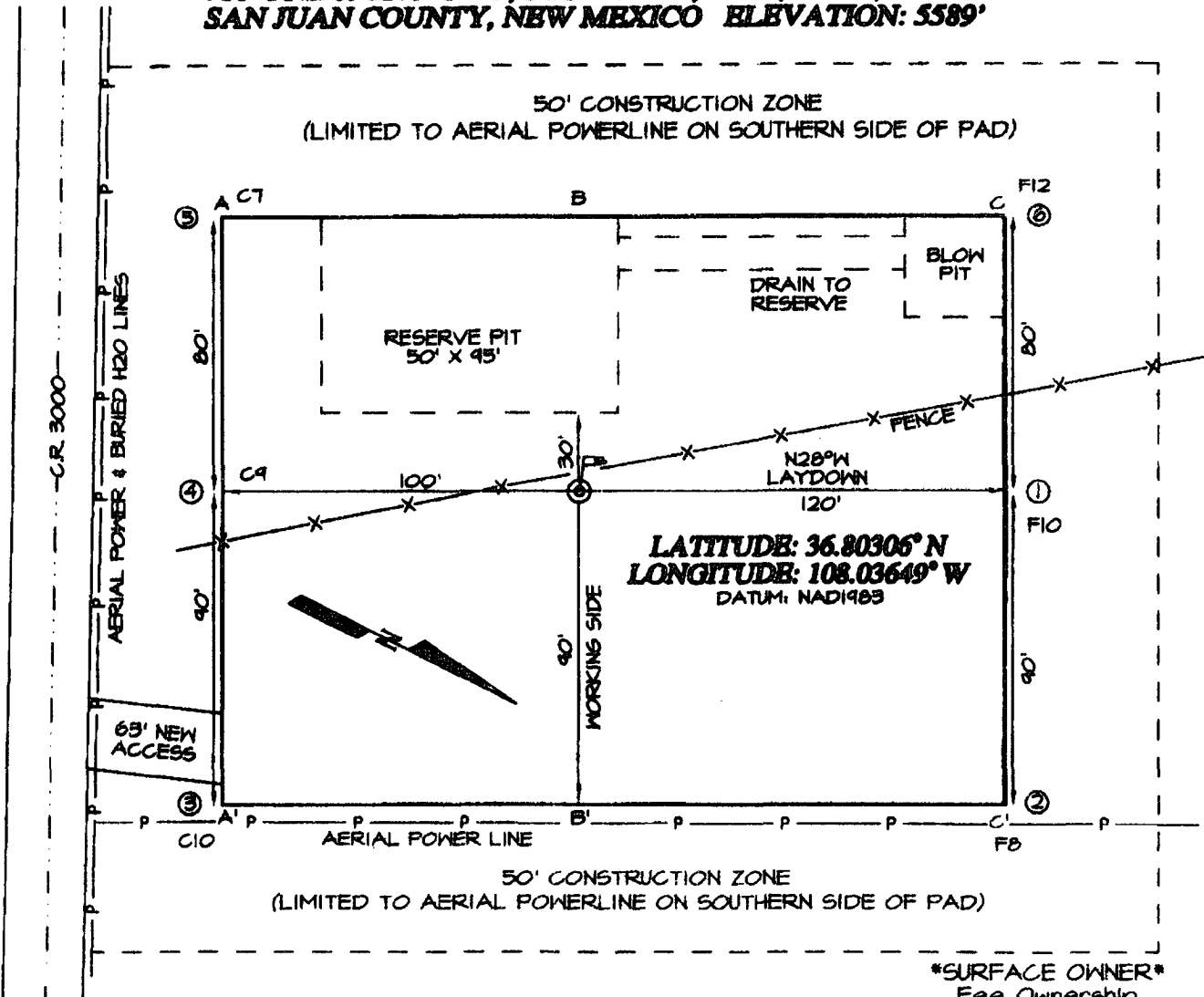
11 Bottom Hole Location If Different From Surface

UL or lot no.	Section	Township	Range	Lot 10	Feet from the	North/South line	Feet from the	East/West line	County
Dedicated Acres 327.10 Acres - N/2					Joint or Infill	Consolidation Code	Order No.		

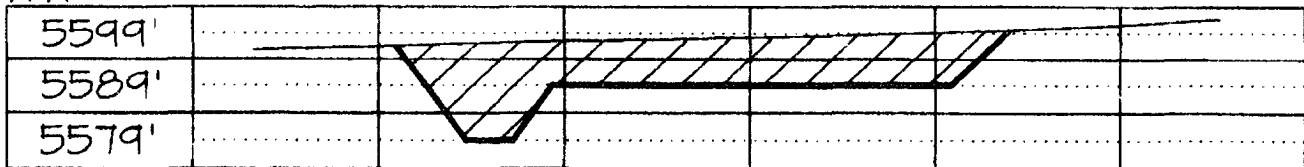
NO ALLOWABLE WILL BE ASSIGNED TO THIS COMPLETION UNTIL ALL INTERESTS HAVE BEEN CONSOLIDATED
OR A NON-STANDARD UNIT HAS BEEN APPROVED BY THE DIVISION

16	1384.02'	1275.12'	1310.43'	1310.43'	17 OPERATOR CERTIFICATION I hereby certify that the information contained herein is true and complete to the best of my knowledge and belief <i>Dean C. Collins</i> Signature Dean C. Collins Printed Name Agent Title June 26, 2006 Date
LOT 1 43.48 Acres	1275'	LAT: 36.80306°N LONG: 106.03649°W DATUM: NAD1983		1319.67'	
2633.40'	LOT 2 43.62 Acres			1319.67'	
19					
2623.50'	LOT 3 43.78 Acres			2622.18'	18 SURVEYOR CERTIFICATION I hereby certify that the well location shown on this plat was plotted from field notes of actual surveys made by me or under my supervision, and that the same is true and correct to the best of my belief Date of Survey: JUNE 19, 2006 Signature and Seal of Professional Surveyor  JASON C. EDWARDS Certificate Number 15269
LOT 4 43.92 Acres			LOT 5 38.56 Acres		
1406.46'	1279.08'		2558.16'		


SAN JUAN RESOURCES, INC. U.S. GRANT #1B
710' FNL & 1275' FWL, SECTION 19, T30N, R11W, NMPM
SAN JUAN COUNTY, NEW MEXICO ELEVATION: 5589'




A-A'



B-B'



C-C'



[illegible]

'Flora Vista, NM' Scale: 1" = 0.379MI 610Ml 2,000Ft. 1 MI = 2,640' , 1 cm = 240Ml