

District I
1625 N. French Dr., Hobbs, NM 88240
District II
1301 W. Grand Avenue, Artesia, NM 88210
District III
1000 Rio Brazos Road, Aztec, NM 87410

District IV
1220 S. St. Francis Dr., Santa Fe, NM 87505

State of New Mexico
Energy Minerals and Natural Resources

Form C-144
June 1, 2004

Oil Conservation Division
1220 South St. Francis Dr.
Santa Fe, NM 87505

For drilling and production facilities, submit to
appropriate NMOCD District Office.
For downstream facilities, submit to Santa Fe
office

Pit or Below-Grade Tank Registration or Closure

Is pit or below-grade tank covered by a "general plan"? Yes ☒ No ☐

Type of action: Registration of a pit or below-grade tank ☐ Closure of a pit or below-grade tank ☒

Operator: <u>XTO ENERGY INC.</u> Telephone: <u>(505)-324-1090</u> e-mail address: _____	
Address: <u>2700 FARMINGTON AVE.. BLDG. K. SUITE 1. FARMINGTON, NM 87401</u>	
Facility or well name: <u>FULLERTON #1</u>	API #: <u>30-045- 07081</u> U/L or Qtr/Qtr <u>A</u> Sec <u>34</u> T <u>28N</u> R <u>13W</u>
County: <u>SAN JUAN</u> Latitude <u>36.62384</u> Longitude <u>108.20026</u> NAD: 1927 <input type="checkbox"/> 1983 <input checked="" type="checkbox"/> Surface Owner Federal <input checked="" type="checkbox"/> State <input type="checkbox"/> Private <input type="checkbox"/> Indian <input type="checkbox"/>	
Pit Type: Drilling <input type="checkbox"/> Production <input type="checkbox"/> Disposal <input checked="" type="checkbox"/> ABANDONED Workover <input type="checkbox"/> Emergency <input type="checkbox"/> Lined <input type="checkbox"/> Unlined <input checked="" type="checkbox"/> Liner type: Synthetic <input type="checkbox"/> Thickness _____ mil Clay <input type="checkbox"/> Pit Volume _____ bbl	Below-grade tank Volume: _____ bbl Type of fluid: _____ Construction material: <u>N/A</u> Double-walled, with leak detection? Yes <input type="checkbox"/> If not, explain why not. _____
Depth to ground water (vertical distance from bottom of pit to seasonal high water elevation of ground water.)	Less than 50 feet (20 points) 50 feet or more, but less than 100 feet (10 points) 0 100 feet or more (0 points)
Wellhead protection area: (Less than 200 feet from a private domestic water source, or less than 1000 feet from all other water sources.)	Yes (20 points) No (0 points) 0
Distance to surface water: (horizontal distance to all wetlands, playas, irrigation canals, ditches, and perennial and ephemeral watercourses.)	Less than 200 feet (20 points) 200 feet or more, but less than 1000 feet (10 points) 0 1000 feet or more (0 points)
Ranking Score (Total Points) 0	

If this is a pit closure: (1) attach a diagram of the facility showing the pit's relationship to other equipment and tanks. (2) Indicate disposal location: (check the onsite box if you are burying in place) onsite ☒ offsite ☐ If offsite, name of facility _____. (3) Attach a general description of remedial action taken including remediation start date and end date. (4) Groundwater encountered: No ☒ Yes ☐ If yes, show depth below ground surface _____ ft. and attach sample results. (5)

Attach soil sample results and a diagram of sample locations and excavations.

Additional Comments: <u>PIT LOCATED APPROXIMATELY 195 FT. N35W FROM WELL HEAD</u>
<u>PIT EXCAVATION: WIDTH n/a ft., LENGTH n/a ft., DEPTH n/a ft.</u>
<u>PIT REMEDIATION: CLOSE AS IS: <input checked="" type="checkbox"/>, LANDFARM: <input type="checkbox"/>, COMPOST: <input type="checkbox"/>, STOCKPILE: <input type="checkbox"/>, OTHER <input type="checkbox"/> (explain)</u>
Cubic yards: <u>n/a</u>
<u>BEDROCK BOTTOM</u>

I hereby certify that the information above is true and complete to the best of my knowledge and belief. I further certify that the above-described pit or below-grade tank has been/will be constructed or closed according to NMOCD guidelines ☒, a general permit ☐, or an alternative OCD-approved plan ☒.

Date: 09/12/04

Printed Name/Title Jeff Blagg - P.E. # 11607

Signature Jeff Blagg

Your certification and NMOCD approval of this application/closure does not relieve the operator of liability should the contents of the pit or tank contaminate ground water or otherwise endanger public health or the environment. Nor does it relieve the operator of its responsibility for compliance with any other federal, state, or local laws and/or regulations.

Approval: DEPUTY OIL & GAS INSPECTOR, DIST. 3

Printed Name/Title _____

Signature Barb Hall

Date: MAR 27 2006

1 of 2

30-045-07081

36.62384 x 108.20026

CLIENT: <u>XTO</u>	BLAGG ENGINEERING, INC. P.O. BOX 87, BLOOMFIELD, NM 87413 (505) 632-1199	LOCATION NO: <u>CT084</u> COCR NO: <u>12030</u>																																																
FIELD REPORT: PIT CLOSURE VERIFICATION		PAGE No: <u>1</u> of <u>1</u>																																																
LOCATION: NAME: <u>FULLERTON</u> WELL #: <u>1</u> TYPE: <u>ABANDON</u> QUAD/UNIT: <u>A</u> SEC: <u>34</u> TWP: <u>28 N</u> RNG: <u>13 W</u> PM: <u>NM</u> CNTY: <u>SJ</u> ST: <u>NM</u> QTR/FOOTAGE: <u>790 N x 790 E</u> NE/NE CONTRACTOR: <u>HD (HEBER)</u>		DATE STARTED: <u>9-10-04</u> DATE FINISHED: <u>9-10-04</u> ENVIRONMENTAL SPECIALIST: <u>JCB</u>																																																
EXCAVATION APPROX. <u>NA</u> FT. x <u>NA</u> FT. x <u>NA</u> FT. DEEP. CUBIC YARDAGE: <u>0</u>																																																		
DISPOSAL FACILITY: <u>NA</u> REMEDIATION METHOD: <u>CLOSE AS IS</u>																																																		
LAND USE: <u>RANGE - Blm</u> LEASE: <u>SF 077978D</u> FORMATION: <u>DR</u>																																																		
FIELD NOTES & REMARKS: PIT LOCATED APPROXIMATELY <u>195</u> FT. <u>N35W</u> FROM WELLHEAD.																																																		
DEPTH TO GROUNDWATER: <u>>100</u> NEAREST WATER SOURCE: <u>>1000</u> NEAREST SURFACE WATER: <u>>1000</u>																																																		
NMOCD RANKING SCORE: <u>0</u> NMOCD TPH CLOSURE STD: <u>5000</u> PPM																																																		
SOIL AND EXCAVATION DESCRIPTION:		OVM CALIB. READ. = <u>53.0</u> ppm OVM CALIB. GAS = <u>100</u> ppm RF = <u>0.52</u> TIME: <u>0945</u> am/pm DATE: <u>9/10</u>																																																
SOIL TYPE: <u>SAND</u> SILTY SAND / SILT / SILTY CLAY / CLAY / GRAVEL / OTHER <u>BEDROCK SS @ 6' BG</u> SOIL COLOR: <u>ORANGE TAN</u> COHESION (ALL OTHERS): <u>NON COHESIVE</u> SLIGHTLY COHESIVE / COHESIVE / HIGHLY COHESIVE CONSISTENCY (NON COHESIVE SOILS): <u>LOOSE</u> FIRM / DENSE / VERY DENSE PLASTICITY (CLAYS): NON PLASTIC / SLIGHTLY PLASTIC / COHESIVE / MEDIUM PLASTIC / HIGHLY PLASTIC DENSITY (COHESIVE CLAYS & SILTS): SOFT / FIRM / STIFF / VERY STIFF / HARD MOISTURE: DRY / <u>SLIGHTLY MOIST</u> / MOIST / WET / SATURATED / SUPER SATURATED DISCOLORATION/STAINING OBSERVED: YES / <u>NO</u> EXPLANATION - <u>CLOSED</u> HC ODOR DETECTED: YES / <u>NO</u> EXPLANATION - SAMPLE TYPE: <u>GRAB / COMPOSITE</u> - # OF PTS. <u>1</u> ADDITIONAL COMMENTS: <u>10' x 10' x 1 1/2' Deep Equilateral Pit. Use backhoe to Dig Test Trench. NO evidence of contamination. Bedrock @ 6' BG</u> <u>BEOROCK BOTTOM</u>																																																		
FIELD 418.1 CALCULATIONS																																																		
SCALE 0 FT	<table border="1" style="width:100%; border-collapse: collapse;"> <thead> <tr> <th>SAMP. TIME</th> <th>SAMP. ID</th> <th>LAB NO.</th> <th>WEIGHT (g)</th> <th>mL FREON</th> <th>DILUTION</th> <th>READING</th> <th>CALC. (ppm)</th> </tr> </thead> <tbody> <tr><td> </td><td> </td><td> </td><td> </td><td> </td><td> </td><td> </td><td> </td></tr> <tr><td> </td><td> </td><td> </td><td> </td><td> </td><td> </td><td> </td><td> </td></tr> <tr><td> </td><td> </td><td> </td><td> </td><td> </td><td> </td><td> </td><td> </td></tr> <tr><td> </td><td> </td><td> </td><td> </td><td> </td><td> </td><td> </td><td> </td></tr> <tr><td> </td><td> </td><td> </td><td> </td><td> </td><td> </td><td> </td><td> </td></tr> </tbody> </table>		SAMP. TIME	SAMP. ID	LAB NO.	WEIGHT (g)	mL FREON	DILUTION	READING	CALC. (ppm)																																								
SAMP. TIME	SAMP. ID	LAB NO.	WEIGHT (g)	mL FREON	DILUTION	READING	CALC. (ppm)																																											
PIT PERIMETER	OVM READING	PIT PROFILE																																																
	<table border="1" style="width:100%; border-collapse: collapse;"> <thead> <tr> <th>SAMPLE ID</th> <th>FIELD HEADSPACE (ppm)</th> </tr> </thead> <tbody> <tr><td>1 @ 6'</td><td>0.0</td></tr> <tr><td>2 @</td><td> </td></tr> <tr><td>3 @</td><td> </td></tr> <tr><td>4 @</td><td> </td></tr> <tr><td>5 @</td><td> </td></tr> </tbody> </table> <table border="1" style="width:100%; border-collapse: collapse;"> <thead> <tr> <th colspan="3">LAB SAMPLES</th> </tr> <tr> <th>SAMPLE ID</th> <th>ANALYSIS</th> <th>TIME</th> </tr> </thead> <tbody> <tr> <td>1 @ 6'</td> <td>TPH</td> <td>1020</td> </tr> <tr> <td colspan="3" style="text-align: center;"><u>PASSED</u></td> </tr> </tbody> </table>	SAMPLE ID	FIELD HEADSPACE (ppm)	1 @ 6'	0.0	2 @		3 @		4 @		5 @		LAB SAMPLES			SAMPLE ID	ANALYSIS	TIME	1 @ 6'	TPH	1020	<u>PASSED</u>																											
SAMPLE ID	FIELD HEADSPACE (ppm)																																																	
1 @ 6'	0.0																																																	
2 @																																																		
3 @																																																		
4 @																																																		
5 @																																																		
LAB SAMPLES																																																		
SAMPLE ID	ANALYSIS	TIME																																																
1 @ 6'	TPH	1020																																																
<u>PASSED</u>																																																		
P.D. = PIT DEPRESSION; B.G. = BELOW GRADE; B = BELOW T.H. = TEST HOLE; ~ = APPROX.; T.B. = TANK BOTTOM																																																		
TRAVEL NOTES: CALLOUT: _____ ONSITE: <u>1005</u> <u>9/10/04</u>																																																		

ENVIROTECH LABS

PRACTICAL SOLUTIONS FOR A BETTER TOMORROW

EPA METHOD 8015 Modified Nonhalogenated Volatile Organics Total Petroleum Hydrocarbons

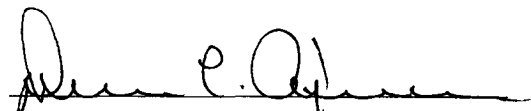
Client:	Blagg / XTO	Project #:	94034-010
Sample ID:	1 @ 6'	Date Reported:	09-12-04
Laboratory Number:	30425	Date Sampled:	09-10-04
Chain of Custody No:	12830	Date Received:	09-10-04
Sample Matrix:	Soil	Date Extracted:	09-10-04
Preservative:	Cool	Date Analyzed:	09-12-04
Condition:	Cool and Intact	Analysis Requested:	8015 TPH


Parameter	Concentration (mg/Kg)	Det. Limit (mg/Kg)
Gasoline Range (C5 - C10)	ND	0.2
Diesel Range (C10 - C28)	ND	0.1
Total Petroleum Hydrocarbons	ND	0.2

ND - Parameter not detected at the stated detection limit.

References: Method 8015B, Nonhalogenated Volatile Organics, Test Methods for Evaluating Solid Waste, SW-846, USEPA, December 1996.

Comments: **Fullerton 1 Abandon Pit.**


Analyst


Review

District I
1625 N. French Dr., Hobbs, NM 88240
District II
1301 W. Grand Avenue, Artesia, NM 88210
District III
1000 Rio Brazos Road, Aztec, NM 87410

District IV
1220 S. St. Francis Dr., Santa Fe, NM 87505

State of New Mexico
Energy Minerals and Natural Resources

Oil Conservation Division
1220 South St. Francis Dr.
Santa Fe, NM 87505

Form C-144
June 1, 2004
For drilling and production facilities, submit to appropriate NMOCD District Office.
For downstream facilities, submit to Santa Fe office

Pit or Below-Grade Tank Registration or Closure

Is pit or below-grade tank covered by a "general plan"? Yes ☒ No ☐

Type of action: Registration of a pit or below-grade tank ☐ Closure of a pit or below-grade tank ☒

Operator: <u>XTO ENERGY INC.</u> Telephone: <u>(505)-324-1090</u> e-mail address: _____	
Address: <u>2700 FARMINGTON AVE.. BLDG. K. SUITE 1. FARMINGTON. NM 87401</u>	
Facility or well name: <u>FULLERTON #1</u> API #: <u>30-045- 07081</u> U/L or Qtr/Qtr <u>A</u> Sec <u>34</u> T <u>28N</u> R <u>13W</u>	
County: <u>SAN JUAN</u> Latitude <u>36.62384</u> Longitude <u>108.20026</u> NAD: 1927 <input type="checkbox"/> 1983 <input checked="" type="checkbox"/> Surface Owner Federal <input checked="" type="checkbox"/> State <input type="checkbox"/> Private <input type="checkbox"/> Indian <input type="checkbox"/>	
Pit Type: Drilling <input type="checkbox"/> Production <input type="checkbox"/> Disposal <input checked="" type="checkbox"/> PROD TANK Workover <input type="checkbox"/> Emergency <input type="checkbox"/> Lined <input checked="" type="checkbox"/> Unlined <input type="checkbox"/> STEEL TANK Liner type: Synthetic <input type="checkbox"/> Thickness _____ mil Clay <input type="checkbox"/> Pit Volume _____ bbl	Below-grade tank Volume: _____ bbl Type of fluid: _____ Construction material: _____ Double-walled, with leak detection? Yes <input type="checkbox"/> No <input checked="" type="checkbox"/> If not, explain why not. _____
Depth to ground water (vertical distance from bottom of pit to seasonal high water elevation of ground water.)	Less than 50 feet (20 points) 50 feet or more, but less than 100 feet (10 points) 0 100 feet or more (0 points)
Wellhead protection area: (Less than 200 feet from a private domestic water source, or less than 1000 feet from all other water sources.)	Yes (20 points) No (0 points) 0
Distance to surface water: (horizontal distance to all wetlands, playas, irrigation canals, ditches, and perennial and ephemeral watercourses.)	Less than 200 feet (20 points) 200 feet or more, but less than 1000 feet (10 points) 0 1000 feet or more (0 points)
Ranking Score (Total Points) 0	

If this is a pit closure: (1) attach a diagram of the facility showing the pit's relationship to other equipment and tanks. (2) Indicate disposal location: (check the onsite box if you are burying in place) onsite ☒ offsite ☐ If offsite, name of facility _____. (3) Attach a general description of remedial action taken including remediation start date and end date. (4) Groundwater encountered: No ☒ Yes ☐ If yes, show depth below ground surface _____ ft. and attach sample results. (5) Attach soil sample results and a diagram of sample locations and excavations.

Additional Comments: <u>PIT LOCATED APPROXIMATELY 228 FT. N54W FROM WELL HEAD</u>
<u>PIT EXCAVATION: WIDTH n/a ft., LENGTH n/a ft., DEPTH n/a ft.</u>
<u>PIT REMEDIATION: CLOSE AS IS: <input checked="" type="checkbox"/> LANDFARM: <input type="checkbox"/> COMPOST: <input type="checkbox"/> STOCKPILE: <input type="checkbox"/> OTHER <input type="checkbox"/> (explain)</u>
<u>Cubic yards: n/a</u>
<u>BEDROCK BOTTOM</u>

I hereby certify that the information above is true and complete to the best of my knowledge and belief. I further certify that the above-described pit or below-grade tank has been/will be constructed or closed according to NMOCD guidelines ☒, a general permit ☐, or an alternative OCD-approved plan ☐

Date: 09/12/04

Printed Name/Title Jeff Blagg - P.E. # 11607 Signature Jeff Blagg

Your certification and NMOCD approval of this application/closure does not relieve the operator of liability should the contents of the pit or tank contaminate ground water or otherwise endanger public health or the environment. Nor does it relieve the operator of its responsibility for compliance with any other federal, state, or local laws and/or regulations.

Approval: DEPUTY OIL & GAS INSPECTOR, DIST. 8 Signature Bruce Ball Date: MAR 27 2006

CLIENT: <u>XTO</u>	BLAGG ENGINEERING, INC. P.O. BOX 87, BLOOMFIELD, NM 87413 (505) 632-1199	LOCATION NO: <u>CT084</u> COCR NO: <u>12830</u>
--------------------	-----------------------------------------------------------------------------------------------------	----------------------------------------------------

FIELD REPORT: PIT CLOSURE VERIFICATION

LOCATION: NAME: <u>FULLERTON</u> WELL #: <u>1</u> TYPE: <u>TANK DRAIN</u>		PAGE No: <u>1</u> of <u>1</u>
QUAD/UNIT: <u>A SEC: 34 TWP: 28N RNG: 13W PM: 11M CNTY: SJ ST: NM</u>		DATE STARTED: <u>9-10-04</u>
QTR/FOOTAGE: <u>790 FNL x 790 FEL NE/NE</u> CONTRACTOR: <u>HD (HEBER)</u>		DATE FINISHED: <u>9-10-04</u>
		ENVIRONMENTAL SPECIALIST: <u>JCB</u>

EXCAVATION APPROX. <u>NA</u> FT. x <u>NA</u> FT. x <u>NA</u> FT. DEEP. CUBIC YARDAGE: <u>0</u>
DISPOSAL FACILITY: <u>NA</u> REMEDIATION METHOD: <u>CLOSE AS IS</u>
LAND USE: <u>RANGE - BLM</u> LEASE: <u>SR 077978D</u> FORMATION: <u>OK</u>

FIELD NOTES & REMARKS:

PIT LOCATED APPROXIMATELY 228 FT. N54W FROM WELLHEAD.

DEPTH TO GROUNDWATER: >100 NEAREST WATER SOURCE: >1000 NEAREST SURFACE WATER: >1000

NMOC D RANKING SCORE: 0 NMOC D TPH CLOSURE STD: 5000 PPM

SOIL AND EXCAVATION DESCRIPTION:

SOIL TYPE: SAND SILTY SAND / SILT / SILTY CLAY / CLAY / GRAVEL / OTHER _____

SOIL COLOR: ORANGE TAN

COHESION (ALL OTHERS): NON COHESIVE / SLIGHTLY COHESIVE / COHESIVE / HIGHLY COHESIVE

CONSISTENCY (NON COHESIVE SOILS): LOOSE / FIRM / DENSE / VERY DENSE

PLASTICITY (CLAYS): NON PLASTIC / SLIGHTLY PLASTIC / COHESIVE / MEDIUM PLASTIC / HIGHLY PLASTIC

DENSITY (COHESIVE CLAYS & SILTS): SOFT / FIRM / STIFF / VERY STIFF / HARD

MOISTURE: DRY / SLIGHTLY MOIST / MOIST / WET / SATURATED / SUPER SATURATED

DISCOLORATION/STAINING OBSERVED: YES / NO EXPLANATION - _____

HC ODOR DETECTED: YES / NO EXPLANATION - V. MINOR

SAMPLE TYPE: GRAB / COMPOSITE - # OF PTS. _____

ADDITIONAL COMMENTS: BEDROCK BOTTOM

OVM CALIB. READ. = 53.0 ppm
 OVM CALIB. GAS = 100 ppm RF = 0.52
 TIME: 0945 (am/pm) DATE: 9-10

8' x 8' x 4' Deep Pit w/ 21 BBL steel tank. Use Backhoe to Remove tank + Sample BEDROCK SS. @ 7 1/2' BG

SCALE

0 FT

FIELD 418.1 CALCULATIONS

SAMP. TIME	SAMP. ID	LAB NO.	WEIGHT (g)	mL FREON	DILUTION	READING	CALC. (ppm)

PIT PERIMETER

PIT PROFILE

NOT APPLICABLE

OVM READING

SAMPLE ID	FIELD HEADSPACE (ppm)
1 @ 7 1/2'	22
2 @	
3 @	
4 @	
5 @	

LAB SAMPLES

SAMPLE ID	ANALYSIS	TIME
097 1/2'	TAN	1027
PASSED		

P.D. = PIT DEPRESSION; B.G. = BELOW GRADE; B = BELOW
T.H. = TEST HOLE; ~ = APPROX.; T.B. = TANK BOTTOM

TRAVEL NOTES:

CALLOUT: _____

ONSITE: 9/10/04 1005

ENVIROTECH LABS

PRACTICAL SOLUTIONS FOR A BETTER TOMORROW

EPA METHOD 8015 Modified Nonhalogenated Volatile Organics Total Petroleum Hydrocarbons


Client:	Blagg / XTO	Project #:	94034-010
Sample ID:	1 @ 7½'	Date Reported:	09-12-04
Laboratory Number:	30426	Date Sampled:	09-10-04
Chain of Custody No:	12830	Date Received:	09-10-04
Sample Matrix:	Soil	Date Extracted:	09-10-04
Preservative:	Cool	Date Analyzed:	09-12-04
Condition:	Cool and Intact	Analysis Requested:	8015 TPH


Parameter	Concentration (mg/Kg)	Det. Limit (mg/Kg)
Gasoline Range (C5 - C10)	ND	0.2
Diesel Range (C10 - C28)	ND	0.1
Total Petroleum Hydrocarbons	ND	0.2

ND - Parameter not detected at the stated detection limit.

References: Method 8015B, Nonhalogenated Volatile Organics, Test Methods for Evaluating Solid Waste, SW-846, USEPA, December 1996.

Comments: **Fullerton 1 Tank Drain Pit.**


Analyst


Review