

District I
1625 N. French Dr., Hobbs, NM 88240
District II
1301 W. Grand Avenue, Artesia, NM 88210
District III
1000 Rio Brazos Road, Aztec, NM 87410
District IV
1220 S. St. Francis Dr., Santa Fe, NM 87505

State of New Mexico
Energy Minerals and Natural Resources

Oil Conservation Division
1220 South St. Francis Dr.
Santa Fe, NM 87505


Form C-144
June 1, 2004

For drilling and production facilities, submit to appropriate NMOCD District Office.
For downstream facilities, submit to Santa Fe office

Pit or Below-Grade Tank Registration or Closure

Is pit or below-grade tank covered by a "general plan"? Yes ☐ No ☒

Type of action: Registration of a pit or below-grade tank ☐ Closure of a pit or below-grade tank ☒

Operator: <u>Dugan Production Corp</u> Telephone: <u>(505)325-1821</u> e-mail address: _____		
Address: <u>P.O. Box 420, Farmington, New Mexico 87401</u>		
Facility or well name: <u>Dome Nav. 28-22-6 #2</u> API #: <u>30-043-20477</u> U/L or Qtr/Qtr <u>I</u> Sec <u>28</u> T <u>22N</u> R <u>6W</u>		
County: <u>Sandoval</u> Latitude <u>36.10633</u> Longitude <u>107.46862</u> NAD: 1927 <input type="checkbox"/> 1983 <input type="checkbox"/> Surface Owner Federal <input type="checkbox"/> State <input type="checkbox"/> Private <input type="checkbox"/> Indian <input checked="" type="checkbox"/>		
Pit Type: Drilling <input type="checkbox"/> Production <input checked="" type="checkbox"/> Disposal <input type="checkbox"/> Workover <input type="checkbox"/> Emergency <input type="checkbox"/> Lined <input type="checkbox"/> Unlined <input checked="" type="checkbox"/> Liner type: Synthetic <input type="checkbox"/> Thickness _____ mil Clay <input type="checkbox"/> Pit Volume <u>850 ±</u> bbl	Below-grade tank Volume: _____ bbl Type of fluid: _____ Construction material: _____ Double-walled, with leak detection? Yes <input type="checkbox"/> If not, explain why not: _____	
Depth to ground water (vertical distance from bottom of pit to seasonal high water elevation of ground water.)	Less than 50 feet (20 points) 50 feet or more, but less than 100 feet (10 points) 100 feet or more (0 points)	
Wellhead protection area: (Less than 200 feet from a private domestic water source, or less than 1000 feet from all other water sources.)	Yes (20 points) No (0 points) 0	
Distance to surface water: (horizontal distance to all wetlands, playas, irrigation canals, ditches, and perennial and ephemeral watercourses.)	Less than 200 feet (20 points) 200 feet or more, but less than 1000 feet (10 points) 0 1000 feet or more (0 points)	
Ranking Score (Total Points) 0		

If this is a pit closure: (1) attach a diagram of the facility showing the pit's relationship to other equipment and tanks. (2) Indicate disposal location: (check the onsite box if you are burying in place) onsite ☒ offsite ☐ If offsite, name of facility _____. (3) Attach a general description of remedial action taken including remediation start date and end date. (4) Groundwater encountered: No ☒ Yes ☐ If yes, show depth below ground surface _____ ft. and attach sample results. (5) Attach soil sample results and a diagram of sample locations and excavations.

Additional Comments:
850 bbl, 3'± deep unlined production pit, center located 87 feet South 82° East of wellhead.
Use Backhoe to dig into pit and sample.
Collect 4-point composite soil sample from sidewalls and single sample of pit center for laboratory testing.
See attached field sampling report and laboratory test reports.

I hereby certify that the information above is true and complete to the best of my knowledge and belief. I further certify that the above-described pit or below-grade tank has been/will be constructed or closed according to NMOCD guidelines ☒, a general permit ☐, or an (attached) alternative OCD-approved plan ☐.

Date: June 13, 2006

Printed Name/Title Jeff Blagg, Agent Signature Jeff Blagg

Your certification and NMOCD approval of this application/closure does not relieve the operator of liability should the contents of the pit or tank contaminate ground water or otherwise endanger public health or the environment. Nor does it relieve the operator of its responsibility for compliance with any other federal, state, or local laws and/or regulations.

Approval: DEPUTY OIL & GAS INSPECTOR, DIST. 3
Printed Name/Title _____

Signature [Signature]

Date: JUN 16 2006

CLIENT: DUGAN
BLAGG ENGINEERING, INC.
P.O. BOX 87, BLOOMFIELD, NM 87413
(505) 632-1199

LOCATION NO: _____

COCR NO: 14646**FIELD REPORT: PIT CLOSURE VERIFICATION**PAGE No: 1 of 1LOCATION: NAME: DOME NAV. 28-22-6 WELL #: 2 TYPE: SEPDATE STARTED: 5-18-06QUAD/UNIT: I SEC: 28 TWP: 22N RNG: 6W PM: NM CNTY: SN ST: NMDATE FINISHED: 5-18-06QTR/FOOTAGE: 1780 FSL x 830 FELCONTRACTOR: SIEMAENVIRONMENTAL SPECIALIST: JCBEXCAVATION APPROX. NA FT. x NA FT. x NA FT. DEEP. CUBIC YARDAGE: 0DISPOSAL FACILITY: NA REMEDIATION METHOD: CLOSE AS ISLAND USE: RANGE - NAV ALLOT. LEASE: N00-C-14-20-5044 FORMATION: CHACRA**FIELD NOTES & REMARKS:**PIT LOCATED APPROXIMATELY 87 FT. S82E FROM WELLHEAD.DEPTH TO GROUNDWATER: >100 NEAREST WATER SOURCE: >100 NEAREST SURFACE WATER: >1000NMOCD RANKING SCORE: 0 NMOCD TPH CLOSURE STD: 5000 PPM**SOIL AND EXCAVATION DESCRIPTION:**
OVM CALIB. READ. = 53.9 ppm
OVM CALIB. GAS = 100 ppm RF = 0.52
TIME: 0640 am/pm DATE: 5/18
SOIL TYPE: SAND (SILTY SAND) SILT / SILTY CLAY / CLAY / GRAVEL / OTHER _____SOIL COLOR: TANCOHESION (ALL OTHERS): NON COHESIVE (SLIGHTLY COHESIVE) COHESIVE / HIGHLY COHESIVECONSISTENCY (NON COHESIVE SOILS): LOOSE (FIRM) DENSE / VERY DENSE

PLASTICITY (CLAYS): NON PLASTIC / SLIGHTLY PLASTIC / COHESIVE / MEDIUM PLASTIC / HIGHLY PLASTIC

DENSITY (COHESIVE CLAYS & SILTS): SOFT / FIRM / STIFF / VERY STIFF / HARD

MOISTURE: DRY (SLIGHTLY MOIST) MOIST / WET / SATURATED / SUPER SATURATEDDISCOLORATION/STAINING OBSERVED: YES (NO) EXPLANATION: _____HC ODOR DETECTED: YES / (NO) EXPLANATION: _____

SAMPLE TYPE: GRAB / COMPOSITE - # OF PTS. _____

ADDITIONAL COMMENTS: 3' ± Deep Unlined Pit, Emerged on South end.
USE BACKHOE TO DIG INTO PIT + sample

SCALE



0 FT

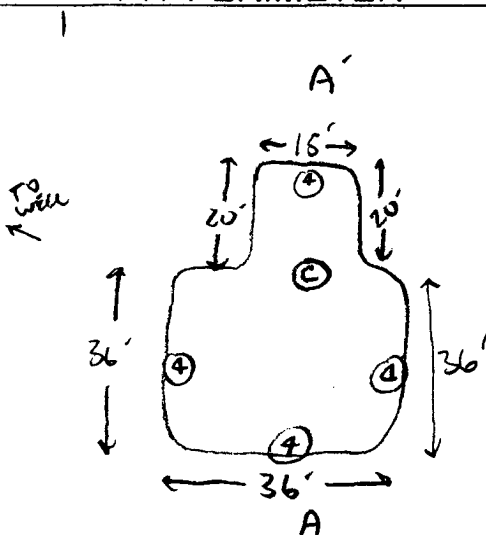


PIT PERIMETER

FIELD 418.1 CALCULATIONS

SAMP. TIME	SAMP. ID	LAB NO.	WEIGHT (g)	mL FREON	DILUTION	READING	CALC. (ppm)

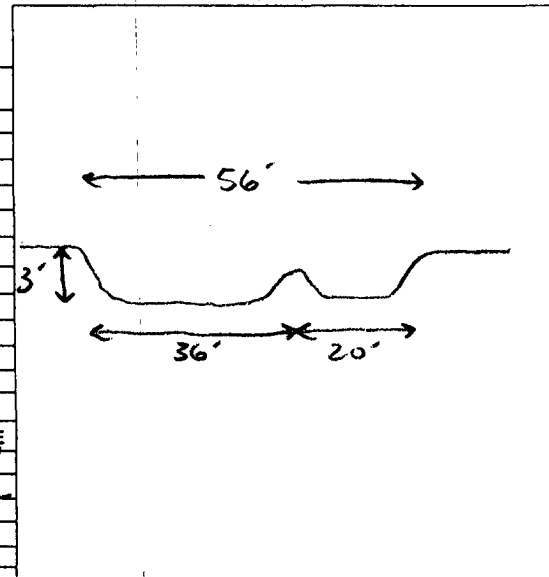
PIT PROFILE

**OVM READING**

SAMPLE ID	FIELD HEADSPACE (ppm)
1 @	
2 @	
3 @	
4 @	
5 @	
C @ 6'	0.0
4' @ 24'	0.0

LAB SAMPLES

SAMPLE ID	ANALYSIS	TIME
C @ 6'	T/B/C	1114
4' @ 24'	"	1122


P.D. = PIT DEPRESSION; B.G. = BELOW GRADE; B = BELOW
T.H. = TEST HOLE; ~ = APPROX.; T.B. = TANK BOTTOM

TRAVEL NOTES:

CALLOUT: _____

ONSITE: 5/18/06

ENVIROTECH LABS

PRACTICAL SOLUTIONS FOR A BETTER TOMORROW

EPA METHOD 8015 Modified Nonhalogenated Volatile Organics Total Petroleum Hydrocarbons

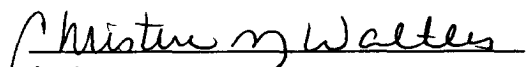
Client:	Blagg / Dugan	Project #:	94034-010
Sample ID:	Dome Navajo 28-22-6 #2	Date Reported:	05-25-06
Laboratory Number:	37189	Date Sampled:	05-18-06
Chain of Custody No:	14646	Date Received:	05-19-06
Sample Matrix:	Soil	Date Extracted:	05-22-06
Preservative:	Cool	Date Analyzed:	05-24-06
Condition:	Cool and Intact	Analysis Requested:	8015 TPH


Parameter	Concentration (mg/Kg)	Det. Limit (mg/Kg)
Gasoline Range (C5 - C10)	ND	0.2
Diesel Range (C10 - C28)	ND	0.1
Total Petroleum Hydrocarbons	ND	0.2

ND - Parameter not detected at the stated detection limit.

References: Method 8015B, Nonhalogenated Volatile Organics, Test Methods for Evaluating Solid Waste, SW-846, USEPA, December 1996.

Comments: **Pit Closures 4 - Point @ 6'.**


Analyst


Review

ENVIROTECH LABS

PRACTICAL SOLUTIONS FOR A BETTER TOMORROW

EPA METHOD 8021 AROMATIC VOLATILE ORGANICS

Client:	Blagg / Dugan	Project #:	94034-010
Sample ID:	Dome Navajo 28-22-6 #2	Date Reported:	05-25-06
Laboratory Number:	37189	Date Sampled:	05-18-06
Chain of Custody:	14646	Date Received:	05-19-06
Sample Matrix:	Soil	Date Analyzed:	05-24-06
Preservative:	Cool	Date Extracted:	05-22-06
Condition:	Cool & Intact	Analysis Requested:	BTEX

Parameter	Concentration (ug/Kg)	Det. Limit (ug/Kg)
Benzene	5.5	1.8
Toluene	7.9	1.7
Ethylbenzene	3.1	1.5
p,m-Xylene	9.3	2.2
o-Xylene	ND	1.0
Total BTEX	26.5	


ND - Parameter not detected at the stated detection limit.

Surrogate Recoveries:	Parameter	Percent Recovery
	Fluorobenzene	97.0 %
	1,4-difluorobenzene	97.0 %
	Bromochlorobenzene	97.0 %

References: Method 5030B, Purge-and-Trap, Test Methods for Evaluating Solid Waste, SW-846, USEPA, December 1996.

Method 8021B, Aromatic Volatile Organics, Test Methods for Evaluating Solid Waste, SW-846, USEPA, December 1996.

Comments: Pit Closures 4 - Point @ 6'.


Analyst


Review

ENVIROTECH LABS

PRACTICAL SOLUTIONS FOR A BETTER TOMORROW

Chloride

Client:	Blagg / Dugan	Project #:	94034-010
Sample ID:	Dome Navajo 28-22-6 #2	Date Reported:	05-25-06
Lab ID#:	37189	Date Sampled:	05-18-06
Sample Matrix:	Soil	Date Received:	05-19-06
Preservative:	Cool	Date Analyzed:	05-25-06
Condition:	Cool and Intact	Chain of Custody:	14646


Parameter	Concentration (mg/Kg)
-----------	-----------------------


Total Chloride

272

Reference: Standard Methods For The Examination of Water And Waste Water", 18th ed., 1992.

Comments: Pit Closures 4 - Point @ 6'.


Analyst


Review