



ENERGY SERVICES  
Exploration & Production

July 6, 2006

## DEVIATION REPORT

Well Name: ROSA UNIT #145B  
Location: A SEC 16 T31N R06W  
County, State: SAN JUAN COUNTY, NEW MEXICO  
Formation: BLANCO MESA VERDE  
API #: 30-045-33133

DEVIATION	DEPTH
¾°	165'
1 ½°	310'
1 ¼°	807'
1°	1310'
1 ½°	1805'
½°	2349'
¾°	2854'
½°	3595'
1 ½°	4091'
1 ¼°	5030'
¾°	6064'


Tracy Ross  
Production Analyst

State of Oklahoma )



ss:

County of Tulsa )

The foregoing instrument was acknowledged before me this 6<sup>th</sup> day of July 2006, by Tracy Ross.

  
Twyla D. Croff - 01001993

My Commission Expires: 03-04-09



8