

District I  
1625 N. French Dr., Hobbs, NM 88240  
District II  
1301 W Grand Avenue, Artesia, NM 88210  
District III  
1000 Rio Brazos Rd., Aztec, NM 87410  
District IV  
1220 S. St. Francis Dr., Santa Fe, NM 87505

State of New Mexico  
Energy, Minerals & Natural Resources

Form C-104  
Revised June 10, 2003

OIL CONSERVATION DIVISION  
1220 South St. Francis Dr.  
Santa Fe, NM 87505

Submit to Appropriate District Office  
5 Copies

☐ AMENDED REPORT

I. REQUEST FOR ALLOWABLE AND AUTHORIZATION TO TRANSPORT

<sup>1</sup> Operator name and Address <b>XTO ENERGY INC.</b> <b>2700 FARMINGTON AVE, BLDG K STE 1</b> <b>FARMINGTON, NM 87401</b>		<sup>2</sup> OGRID Number <b>167067</b>
<sup>4</sup> API Number <b>30-0</b> <b>39-29657</b>		<sup>3</sup> Reason for Filing Code/Effective Date <b>NEW DRILL</b>
<sup>5</sup> Pool Name <b>BASIN DAKOTA</b>	<sup>6</sup> Pool Code <b>71599</b>	
<sup>7</sup> Property Code <b>30320</b>	<sup>8</sup> Property Name <b>JICARILLA APACHE</b>	<sup>9</sup> Well Number <b>16F</b>

II. <sup>10</sup> Surface Location


UL or lot no. <b>O</b>	Section <b>34</b>	Township <b>26N</b>	Range <b>5W</b>	Lot. Idn	Feet from the <b>665</b>	North/South Line <b>SOUTH</b>	Feet from the <b>2000</b>	East/West line <b>EAST</b>	County <b>SAN JUAN</b>
---------------------------	----------------------	------------------------	--------------------	----------	-----------------------------	----------------------------------	------------------------------	-------------------------------	---------------------------

<sup>11</sup> Bottom Hole Location

UL or lot no.	Section	Township	Range	Lot. Idn	Feet from the	North/South Line	Feet from the	East/West line	County
<sup>12</sup> Lse Code	<sup>13</sup> Producing Method Code	<sup>14</sup> Gas Connection Date	<sup>15</sup> C-129 Permit Number	<sup>16</sup> C-129 Effective Date	<sup>17</sup> C-129 Expiration Date	<b>NSL-5400</b>			

III. Oil and Gas Transporters

<sup>18</sup> Transporter OGRID	<sup>19</sup> Transporter Name and Address	<sup>20</sup> POD	<sup>21</sup> O/G	<sup>22</sup> POD ULSTR Location and Description
<b>25244</b>	<b>WILLIAMS FIELD SERVICES</b> <b>295 CHIPETA WAY</b> <b>SALT LAKE CITY, UT</b>		<b>G</b>	
<b>9018</b>	<b>GIANT REFINERY</b> <b>50 ROAD 4990</b> <b>BLOOMFIELD, NM 87413</b>		<b>O</b>	



IV. Produced Water


<sup>23</sup> POD	<sup>24</sup> POD ULSTR Location and Description
-------------------	--


V. Well Completion Data

<sup>25</sup> Spud Date <b>3/12/06</b>	<sup>26</sup> Ready Date <b>7/18/06</b>	<sup>27</sup> TD <b>7620'</b>	<sup>28</sup> PBSD <b>7572'</b>	<sup>29</sup> Perforations <b>7083' - 7369'</b>	<sup>30</sup> DHC, MC <b>DRCS205AZ</b>
<sup>31</sup> Hole Size <b>12-1/4"</b>	<sup>32</sup> Casing & Tubing Size <b>8-5/8" 24# J-55</b>	<sup>33</sup> Depth Set <b>374'</b>	<sup>34</sup> Sacks Cement <b>244</b>		
<b>7-7/8"</b>	<b>5-1/2" 15.5# J-55</b>	<b>7619'</b>	<b>609</b>		
<b>90-day tagless exception</b>					

VI. Well Test Data

<sup>35</sup> Date New Oil	<sup>36</sup> Gas Delivery Date	<sup>37</sup> Test Date <b>7/18/06</b>	<sup>38</sup> Test Length <b>3 HRS</b>	<sup>39</sup> Tbg. Pressure	<sup>40</sup> Csg. Pressure <b>1315</b>
<sup>41</sup> Choke Size <b>1/2"</b>	<sup>42</sup> Oil <b>2</b>	<sup>43</sup> Water <b>19</b>	<sup>44</sup> Gas <b>8544 mcg/A</b> <b>1068</b>	<sup>45</sup> AOF	<sup>46</sup> Test Method <b>FLOWING</b>

<sup>47</sup> I hereby certify that the rules of the Oil Conservation Division have been complied with and that the information given above is true and complete to the best of my knowledge and belief.  
Signature: 

<b>8-4-06</b> OIL CONSERVATION DIVISION Approved by:  Title: <b>SUPERVISOR DISTRICT # 3</b> Approval Date: <b>AUG - 4 2006</b>
--

Printed name: <b>LORRI D. BINGHAM</b>	
Title: <b>REGULATORY COMPLIANCE TECH</b>	
Email: <b>regulatory@ctoenergy.com</b>	
Date: <b>7/20/06</b>	Phone: <b>505/324-1090</b>

2