

Submit 3 Copies To Appropriate District  
 Office  
 District I  
 1625 N. French Dr., Hobbs, NM 87240  
 District II  
 811 South First, Artesia, NM 87210  
 District III  
 1000 Rio Brazos Rd., Aztec, NM 87410  
 District IV  
 2040 South Pacheco, Santa Fe, NM 87505

State of New Mexico  
 Energy, Minerals and Natural Resources

Form C-103

Revised March 25, 1999

OIL CONSERVATION DIVISION  
 2040 South Pacheco  
 Santa Fe, NM 87505

WELL API NO. 30-039-26196
5. Indicate Type of Lease STATE <input type="checkbox"/> FEE <input type="checkbox"/>
6. State Oil & Gas Lease No. Federal NMSF-079486
7. Lease Name or Unit Agreement Name: Carson
8. Well No. 7
9. Pool name or Wildcat Basin Fruitland Coal/ East Blanco PC
10. Elevation (Show whether DR, RKB, RT, GR, etc.) 7355' GR


**SUNDRY NOTICES AND REPORTS ON WELLS**  
 (DO NOT USE THIS FORM FOR PROPOSALS TO DRILL OR TO DEEPEN OR PLUG BACK TO A DIFFERENT RESERVOIR. USE "APPLICATION FOR PERMIT" (FORM C-101) FOR SUCH PROPOSALS.)

1. Type of Well:  
 Oil Well  Gas Well  Other

2. Name of Operator  
 ENERGEN RESOURCES CORPORATION

3. Address of Operator  
 2198 Bloomfield Highway, Farmington, NM 87401

4. Well Location  
 Unit Letter L : 2315 feet from the South line and 1000 feet from the West line  
 Section 27 Township 30N Range 4W NMPM County Rio Arriba



11. Check Appropriate Box to Indicate Nature of Notice, Report, or Other Data

NOTICE OF INTENTION TO:

SUBSEQUENT REPORT OF:

PERFORM REMEDIAL WORK <input type="checkbox"/>	PLUG AND ABANDON <input type="checkbox"/>	REMEDIAL WORK <input type="checkbox"/>	ALTERING CASING <input type="checkbox"/>
TEMPORARILY ABANDON <input type="checkbox"/>	CHANGE PLANS <input type="checkbox"/>	COMMENCE DRILLING OPNS. <input type="checkbox"/>	PLUG AND ABANDONMENT <input type="checkbox"/>
PULL OR ALTER CASING <input type="checkbox"/>	MULTIPLE COMPLETION <input type="checkbox"/>	CASING TEST AND CEMENT JOB <input type="checkbox"/>	
OTHER: Pay Add & Downhole Commingle <input checked="" type="checkbox"/>		OTHER: <input type="checkbox"/>	

12. Describe Proposed or Completed Operations (Clearly state all pertinent details, and give pertinent dates, including estimated date of starting any proposed work). SEE RULE 1103. For Multiple Completions: Attach wellbore diagram of proposed completion or recompletion.

In accordance to Case 12346, Order # R-11363, It is intended to downhole Commingle the Basin Fruitland Coal (71629) and East Blanco Pictured Cliffs (72400).

Fruitland Coal perforations 3960-4024' Est., PC perforations 4054-4356'

Current Rates: FC- Not yet completed, PC- 40 MCFD. Recommended allocation - Subtraction method following 60 days of stabilized production. Rates reported to NMOCD- Aztec for final determination.

The BLM has been notified of this completion and commingle via the original drilling permit

All formation fluids are compatible and no loss of production will result by commingling.

All working interest, overriding and royalty interests are identical in this wellbore.

DHC1248AZ

I hereby certify that the information above is true and complete to the best of my knowledge and belief.

SIGNATURE Chal Donahue TITLE District Engineer DATE 6/19/03

Type or print name Charlie Donahue Telephone No. 505-325-6800

(This space for State use)  
 APPROVED BY [Signature] TITLE DEPUTY OIL & GAS INSPECTOR, DIST. 3 DATE JUN 24 2003  
 Conditions of approval, if any:

District I  
190 Box 1980, Hobbs, NM 88241-1980  
District II  
811 South First, Artesia, NM 88210  
District III  
1000 Rio Brazos Rd., Aztec, NM 87410  
District IV  
2040 South Pacheco, Santa Fe, NM 87505

State of New Mexico  
Energy, Minerals & Natural Resources Department

Form C-102  
Revised October 18, 1994  
Instructions on back  
Submit to Appropriate District Office  
State Lease - 4 Copies  
Fee Lease - 3 Copies

**OIL CONSERVATION DIVISION**  
2040 South Pacheco  
Santa Fe, NM 87505

AMENDED REPORT

**WELL LOCATION AND ACREAGE DEDICATION PLAT**

<sup>1</sup> API Number 30-039-26196		<sup>2</sup> Pool Code 72400/71629		<sup>3</sup> Pool Name East Blanco Pictured Cliffs/Basin Fruitland Coal	
<sup>4</sup> Property Code 21185		<sup>5</sup> Property Name CARSON		<sup>6</sup> Well Number 7	
<sup>7</sup> OGRID No. 162928		<sup>8</sup> Operator Name ENERGEN RESOURCES, INC.		<sup>9</sup> Elevation 7355'	

<sup>10</sup> Surface Location



UL or lot no.	Section	Township	Range	Lot Ida	Feet from the	North/South line	Feet from the	East/West line	County
L	27	30N	4W		2315'	SOUTH	1000'	WEST	RIO ARRIBA

<sup>11</sup> Bottom Hole Location If Different From Surface

UL or lot no.	Section	Township	Range	Lot Ida	Feet from the	North/South line	Feet from the	East/West line	County

<sup>12</sup> Dedicated Acres 155.29/320	<sup>13</sup> Joint or Infill	<sup>14</sup> Consolidation Code	<sup>15</sup> Order No.
---	-------------------------------	----------------------------------	-------------------------

**NO ALLOWABLE WILL BE ASSIGNED TO THIS COMPLETION UNTIL ALL INTERESTS HAVE BEEN CONSOLIDATED OR A NON-STANDARD UNIT HAS BEEN APPROVED BY THE DIVISION.**

<p>16 N89°58'W</p> <p>5280.00'</p> <p>1000'</p> <p>Section 27</p> <p>WEST</p> <p>5280.00'</p>	<p>5277.36'</p> <p>5280.00'</p>	<p><b>17 OPERATOR CERTIFICATION</b></p> <p><i>I hereby certify that the information contained herein is true and complete to the best of my knowledge and belief.</i></p> <p></p> <p>Signature Gary W. Brink</p> <p>Printed Name Production Superintendent</p> <p>Title</p> <p>Date 6/20/03</p>
		<p><b>18 SURVEYOR CERTIFICATION</b></p> <p><i>I hereby certify that the well location shown on this plat was plotted from field notes of actual surveys made by me or under my supervision, and that the same is true and correct to the best of my belief.</i></p> <p>12/05/98</p> <p>Date of Survey</p> <p>Signature and Seal of Professional Surveyor:</p> <p></p> <p>Certificate Number</p>