

District I
1625 N. French Dr., Hobbs, NM 88240
District II
1301 W. Grand Avenue, Artesia, NM 88210
District III
1000 Rio Brazos Rd., Aztec, NM 87410
District IV
1220 S. St. Francis Dr., Santa Fe, NM 87505

State of New Mexico
Energy, Minerals & Natural Resources Department
OIL CONSERVATION DIVISION
1220 South St. Francis Dr.
Santa Fe, NM 87505

Form C-102
Revised June 10, 2003
Submit to Appropriate District Office
State Lease - 4 Copies
Fee Lease - 3 Copies
☐ AMENDED REPORT

WELL LOCATION AND ACREAGE DEDICATION PLAT

¹ API Number 30-045-26999	² Pool Code 64290	³ Pool Name WHITE WASH CALIFORNIA MANCOS / Dakota
⁴ Property Code	⁵ Property Name FEDERAL 29	⁶ Well Number 1E
⁷ OGRID No. 014634	⁸ Operator Name MERRION OIL & GAS CORPORATION	⁹ Elevation 6724' KB


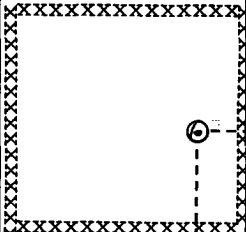

¹⁰ Surface Location

UL or lot no. J	Section 29	Township 25N	Range 09W	Lot Idn NWSE	Feet from the 1850	North/South line SOUTH	Feet from the 1555'	East/West line EAST	County SAN JUAN
---------------------------	----------------------	------------------------	---------------------	------------------------	------------------------------	----------------------------------	-------------------------------	-------------------------------	---------------------------

¹¹ Bottom Hole Location If Different From Surface

UL or lot no.	Section	Township	Range	Lot Idn	Feet from the	North/South line	Feet from the	East/West line	County
¹² Dedicated Acres 40	¹³ Joint or Infill	¹⁴ Consolidation Code	¹⁵ Order No.						

NO ALLOWABLE WILL BE ASSIGNED TO THIS COMPLETION UNTIL ALL INTERESTS HAVE BEEN CONSOLIDATED OR A NON-STANDARD UNIT HAS BEEN APPROVED BY THE DIVISION

¹⁶			¹⁷ OPERATOR CERTIFICATION I hereby certify that the information contained herein is true and complete to the best of my knowledge and belief.  Signature GEORGE F. SHARPE Printed Name PETROLEUM ENGINEER Title and E-mail Address JULY 17, 2003 Date
			¹⁸ SURVEYOR CERTIFICATION I hereby certify that the well location shown on this plat was plotted from field notes of actual surveys made by me or under my supervision, and that the same is true and correct to the best of my belief. Date of Survey Signature and Seal of Professional Surveyor: Certificate Number