

Submit 3 Copies To Appropriate District  
Office  
District I  
1625 N. French Dr., Hobbs, NM 88240  
District II  
811 South First, Artesia, NM 88210  
District III  
1000 Rio Brazos Rd., Aztec, NM 87410  
District IV  
2040 South Pacheco, Santa Fe, NM 87505

State of New Mexico  
Energy, Minerals and Natural Resources

Form C-103  
Revised March 25, 1999

OIL CONSERVATION DIVISION  
2040 South Pacheco  
Santa Fe, NM 87505

WELL API NO. 30-039-27262
5. Indicate Type of Lease STATE <input type="checkbox"/> FEE <input type="checkbox"/>
6. State Oil & Gas Lease No. NM105189

SUNDRY NOTICES AND REPORTS ON WELLS (DO NOT USE THIS FORM FOR PROPOSALS TO DRILL OR TO DEEPEN OR PLUG BACK TO A DIFFERENT RESERVOIR. USE "APPLICATION FOR PERMIT" (FORM C-101) FOR SUCH PROPOSALS.)		7. Lease Name or Unit Agreement Name: Byrne 24
1. Type of Well: Oil Well <input type="checkbox"/> Gas Well <input checked="" type="checkbox"/> Other	8. Well No. 1	
2. Name of Operator D.J. Simmons, Inc.	9. Pool name or Wildcat Tapacito Pictured Cliff	
Address of Operator 1009 Ridgeway Place Suite 200, Farmington, NM 87401		
Well Location Unit Letter <u>E</u> <u>1909</u> feet from the <u>North</u> line and <u>594</u> feet from the <u>West</u> line Section <u>24</u> Township <u>25N</u> Range <u>3W</u> NMPM County <u>Rio Arriba</u> lb. Elevation (Show whether DR, RKB, RT, GR, etc)		

I 1. Check Appropriate Box to Indicate Nature of Notice, Report or Other Data

NOTICE OF INTENTION TO:

PERFORM REMEDIAL WORK ☐ PLUG AND ABANDON ☐  
TEMPORARILY ABANDON ☐ CHANGE PLANS ☐  
PULL OR ALTER CASING ☐ MULTIPLE COMPLETION ☐  
OTHER: ☒

SUBSEQUENT REPORT OF:

REMEDIAL WORK ☐ ALTERING CASING ☐  
COMMENCE DRILLING OPNS. ☐ PLUG AND ABANDONMENT ☐  
CASING TEST AND CEMENTJOB ☐  
OTHER: ☒

12. Describe proposed or completed operations. (Clearly state all pertinent details, and give pertinent dates, including estimated date of starting any proposed work). SEE RULE 1103. For Multiple Completions: Attach wellbore diagram of proposed completion or recompilation.
- 12a. 6/26/03: MIRU Aztec Rig 473 . ND well head NU BOPE. PU 110 jts 2 3/8" tbg. TIH open ended.  
6/27/03: Load csg and tbg with 3% KCL wtr. Attempt to pressure test casing under pipe rams. Cement retainer failed. NU Blue Jet and set 2nd cement retainer at 3800'. Load casing and pressure test under blind rams to 3000 psi.  
6/28/03: RU American Engery. Spot 500 gals 15% HCL across perf interval, unload casing with N2. TOH . RU Blue Jet. Perforate at 4 jspf 3627'-3642', 3648'-3661', 3681'-3688'. Frac with 23,520 gals 70Q foam and 91,200 lbs 20/40 Brady sand.  
Flow back well over night on 3/8" choke.  
6/29/03: Flow back well, Flowing N2 with trace of oil and gas. FTP = 200 psi on 3/8" choke.  
6/30/03: Flow back well. Flowing N2 and water with trace of oil and gas. FTP = 140 psi on 3/8" choke.  
7/01/03: Flow back well on 3/8" choke RU Blooie line. PU 2 3/8" tbg and TIH. Tag sand at 3555'.  
7/02/03: SITP = 60 psi Blow well down. RU air package. Unload casing with air. Well making 20-25 bw per hr. SDFN  
7/03/03: Clean out sand with air to 3684'. Blow well.  
7/07/03: Well shut in over the weekend. SITP = 255 psi. Blow well down. clean out with air.  
7/08/03: Unload well. Recovered load. Land tubing at 3685', SN one joint from the bottom. Release Rig.  
7/09/03 Through 7/30/03: Let well build pressure. Max SITP and SICP = 525 psi. Used swabbing unit to swab well. Use compressor to get well to unload water. Tested well on 7/21- 40 mcfd.

I hereby certify that the information above is true and complete to the best of my knowledge and belief.

SIGNATURE Robert R. Griffie TITLE Operations Engineer DATE 08/05/03

Type or print name Robert R. Griffie

Telephone No. 326-3753

(This space for State use)

APPROVED BY Charles R. Griffie TITLE DEPUTY OIL & GAS INSPECTOR, DIST. 1 DATE AUG - 5 2003

Conditions of approval, if any:

District I  
1625 N. French Dr., Hobbs, NM 88240  
District II  
811 South First, Artesia, NM 88210  
District III  
1000 Rio Brazos Rd., Aztec, NM 87410  
District IV  
2040 South Pacheco, Santa Fe, NM 87505

State of New Mexico  
Energy, Minerals & Natural Resources Department

Form C-102  
Revised March 17, 1999

OIL CONSERVATION DIVISION  
2040 South Pacheco  
Santa Fe, NM 87505

Submit to Appropriate District Office  
State Lease - 4 Copies  
Fee Lease - 3 Copies

☐ AMENDED REPORT

WELL LOCATION AND ACREAGE DEDICATION PLAT

<sup>1</sup> API Number 30-039-27262	<sup>2</sup> Pool Code 85920	<sup>3</sup> Pool Name Tapacito Picture Cliffs
<sup>4</sup> Property Code 30996	<sup>5</sup> Property Name Byrne 24	<sup>6</sup> Well Number 1
<sup>7</sup> OGRID No. 005578	<sup>8</sup> Operator Name D.J. Simmons Inc.	<sup>9</sup> Elevation 7298.73' GL

<sup>10</sup> Surface Location

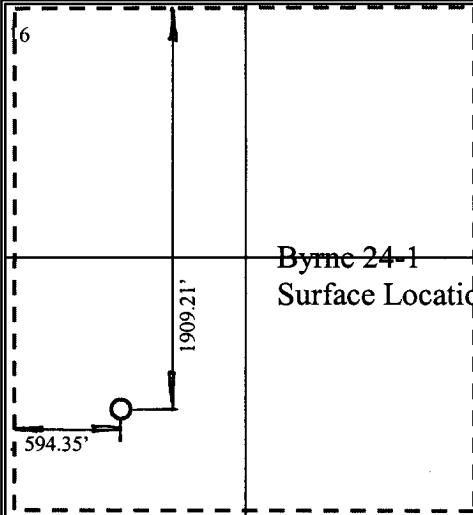


UL or lot no. E	Section 24	Township T25N	Range R3W	Lot Idn	Feet from the 1909'	North/South line FNL	Feet from the 594'	East/West line FWL	County Rio Arriba
--------------------	---------------	------------------	--------------	---------	------------------------	-------------------------	-----------------------	-----------------------	----------------------

<sup>11</sup> Bottom Hole Location If Different From Surface

UL or lot no.	Section	Township	Range	Lot Idn	Feet from the	North/South line	Feet from the	East/West line	County
---------------	---------	----------	-------	---------	---------------	------------------	---------------	----------------	--------

<sup>12</sup> Dedicated Acres 160	<sup>13</sup> Joint or Infill Infill	<sup>14</sup> Consolidation Code	<sup>15</sup> Order No.
--------------------------------------	---	----------------------------------	-------------------------

NO ALLOWABLE WILL BE ASSIGNED TO THIS COMPLETION UNTIL ALL INTERESTS HAVE BEEN CONSOLIDATED OR A NON-STANDARD UNIT HAS BEEN APPROVED BY THE DIVISION

	Byrne 24-1 Surface Location				<sup>17</sup> OPERATOR CERTIFICATION <i>I hereby certify that the information contained herein is true and complete to the best of my knowledge and belief</i>   Signature  Printed Name; Robert R. Griffie  Title; Operations Engineer Date; 8/05/03
					<sup>18</sup> SURVEYOR CERTIFICATION <i>I hereby certify that the well location shown on this plat was plotted from field notes of actual surveys made by me or under my supervision, and that the same is true and correct to the best of my belief.</i>   Signature and Seal of Professional Surveyor  Certificate Number; NM PLS 9673