

District I
PO Box 1980, Hobbs, NM 88241-
District II
811 South First, Artesia, NM 88210
District III
1000 Rio Brazos Rd., Aztec, NM
District IV
2040 South Pacheco, Santa Fe, NM

State of New Mexico
Energy, Minerals & Natural Resources Department
OIL CONSERVATION DIVISION
2040 South Pacheco
Santa Fe, NM 87505

Form C-104
Revised October 18, 1994
Instructions on back
Submit to Appropriate District Office
5 Copies

☒ AMENDED REPORT

I. REQUEST FOR ALLOWABLE AND AUTHORIZATION TO TRANSPORT

¹ Operator name and Address BP America Production Company P.O. Box 3092 Attention: Cherry Hlava Houston, TX 77253		² OGRID Number 000778
		³ Reason for Filing Code Recomplete
⁴ API Number 30-045-22795	⁵ Pool Name Otero Chacra 160 SE/4	⁶ Pool Code 82329
⁷ Property Code 000917	⁸ Property Name Navajo Allotted GC B	⁹ Well Number 1A


II. ¹⁰ Surface Location

UL or lot no.	Section	Township	Range	Lot Idn	Feet from the	North/South Line	Feet from the	East/West line	County
O	36	28N	09W		790	South	1610	East	San Juan

¹¹ Bottom Hole Location

UL or lot no.	Section	Township	Range	Lot Idn	Feet from the	North/South line	Feet from the	East/West line	County
¹² Lse Code F (Federal)	¹³ Producing Method Code P	¹⁴ Gas Connection Date	¹⁵ C-129 Permit Number	¹⁶ C-129 Effective Date	¹⁷ C-129 Expiration Date				

III. Oil and Gas Transporters

¹⁸ Transporter OGRID	¹⁹ Transporter Name and Address	²⁰ POD	²¹ O/G	²² POD ULSTR Location and Description
151618	EL PASO FIELD SERVICES BOX 4490 FARMINGTON, NM 87499		G	
9018	GIANT REFINING CO P.O. BOX 12999 SCOTTSDALE, AZ 85267		O	

IV. Produced Water



²³ POD	²⁴ POD ULSTR Location and Description
-------------------	--

V. Well Completion Data

²⁵ Spud Date 12/10/1977	²⁶ Ready Date 08/16/06	²⁷ TD 4660'	²⁸ PBDT 4584'	²⁹ Perforations 3010' - 3156'	³⁰ DHC, DC, MC DHC-2270 AZ
³¹ Hole Size 13 3/4"	³² Casing & Tubing Size 9 5/8" 32.3#	³³ Depth Set 274'	³⁴ Sacks Cement 340 sx		
8 3/4"	7" 20#	2460'	280 sx		
	4 1/2" Liner	2274' - 4660'	280 sx		
Tbg	2 3/8"	4431'			

VI. Well Test Data

³⁵ Date New Oil	³⁶ Gas Delivery Date (est) 8/22/06	³⁷ Test Date 08/10/06	³⁸ Test Length 12 hrs	³⁹ Tbg. Pressure	⁴⁰ Csg. Pressure 74#
⁴¹ Choke Size 3/4"	⁴² Oil Trace	⁴³ Water Trace	⁴⁴ Gas 641 MCF	⁴⁵ AOF	⁴⁶ Test Method P

⁴⁷ I hereby certify that the rules of the Oil Conservation Division have been complied with and that the information given above is true and complete to the best of my knowledge and belief. Signature: 		9-8-06 OIL CONSERVATION DIVISION	
Printed name: Cherry Hlava		Approved by: 	
Title: Regulatory Analyst		Title: SUPERVISOR DISTRICT # 3	
Date: 08/17/06		Approval Date: SEP 08 2006	
Phone: 281-366-3866			

⁴⁸ If this is a change of operator fill in the OGRID number and name of the previous operator			
Previous Operator Signature	Printed Name	Title	Date