

District I
1625 N. French Dr., Hobbs, NM 88240
District II
1301 W. Grand Avenue, Artesia, NM 88210
District III
1000 Rio Brazos Rd., Aztec, NM 87410
District IV
1220 S. St. Francis Dr., Santa Fe, NM 87505

State of New Mexico
Energy, Minerals & Natural Resources

Form C-104
Revised June 10, 2003

Oil Conservation Division
1220 South St. Francis Dr.
Santa Fe, NM 87505

Submit to Appropriate District Office
5 Copies

☐ AMENDED REPORT

I. REQUEST FOR ALLOWABLE AND AUTHORIZATION TO TRANSPORT

¹ Operator name and Address ConocoPhillips PO Box 4289 Farmington, New Mexico 87499		² OGRID Number 217817
		³ Reason for Filing Code/ Effective Date New Drill
⁴ API Number 30 - 039-29230	⁵ Pool Name Basin Fruitland Coal	⁶ Pool Code 71629
⁷ Property Code 31328	⁸ Property Name San Juan 30-5 Unit	⁹ Well Number 249A

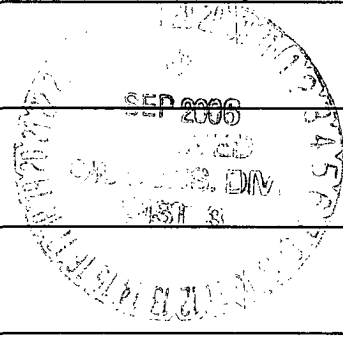
II. ¹⁰ Surface Location

UL or lot no. J	Section 23	Township 30	Range 5	Lot.Idn	Feet from the 1447	North/South Line South	Feet from the 2492	East/West line East	County Rio Arriba
--------------------	---------------	----------------	------------	---------	-----------------------	---------------------------	-----------------------	------------------------	----------------------

¹¹ Bottom Hole Location

UL or lot no. J	Section	Township	Range	Lot Idn	Feet from the	North/South line	Feet from the	East/West line	County
¹² Lse Code F	¹³ Producing Method Code Flowing	¹⁴ Gas Connection Date	¹⁵ C-129 Permit Number	¹⁶ C-129 Effective Date	¹⁷ C-129 Expiration Date				

III. Oil and Gas Transporters

¹⁸ Transporter OGRID	¹⁹ Transporter Name and Address	²⁰ POD	²¹ O/G	²² POD ULSTR Location and Description
25244	Giant Industries		O	
25244	WFS		G	

IV. Produced Water



²³ POD	²⁴ POD ULSTR Location and Description
-------------------	--

V. Well Completion Data

²⁵ Spud Date 7/30/06	²⁶ Ready Date 8/31/06	²⁷ TD 3620'	²⁸ PBTD 3619'	²⁹ Perforations 3438' - 3543'	³⁰ DHC, MC
³¹ Hole Size	³² Casing & Tubing Size	³³ Depth Set	³⁴ Sacks Cement		
12-1/4"	9-5/8", H-40	240'	150 sx (174 cf)		
8-3/4"	7", J-55	3404'	540 sx (1285 cf)		
6-1/4"	5-1/2", J-55	3371'-3620'			
	2-3/8" J-55	3524'			

VI. Well Test Data

³⁵ Date New Oil	³⁶ Gas Delivery Date SI	³⁷ Test Date 8/31/06	³⁸ Test Length 1hrs	³⁹ Tbg. Pressure NA	⁴⁰ Csg. Pressure SI- 290#
⁴¹ Choke Size 2"	⁴² Oil	⁴³ Water	⁴⁴ Gas 1270 mcf	⁴⁵ AOF	⁴⁶ Test Method PITOT

⁴⁷ I hereby certify that the rules of the Oil Conservation Division have been complied with and that the information given above is true and complete to the best of my knowledge and belief. Signature: 		9-28-06 OIL CONSERVATION DIVISION
Printed name: Rhonda Rogers		Approved by:  10-01-06
Title: Regulatory Assistant		Title: SUPERVISOR DISTRICT # 3
E-mail Address: rrogers@br-inc.com		Approval Date: SEP 28 2006
Date: 9-20-06	Phone: (505) 599-4018	

8